



# Transit Maps and Schedules

Mapas y Horarios de Tránsito



## New VVTA Hydrogen Fuel Cell BUS

Nuevo Autobús de Hidrógeno de VVTA

[vvta.org](http://vvta.org)

(760) 948-4021

Main Office Line

Oficina Principal

Effective July 5, 2026

Photo by Tisha Lopez

(760) 948-3030

Routes and Scheduling

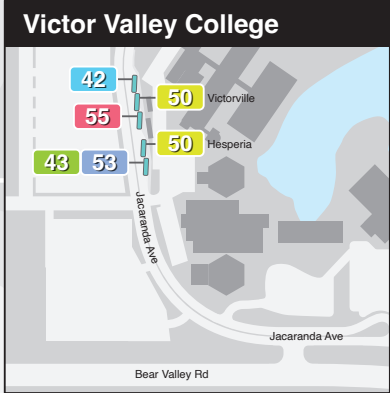
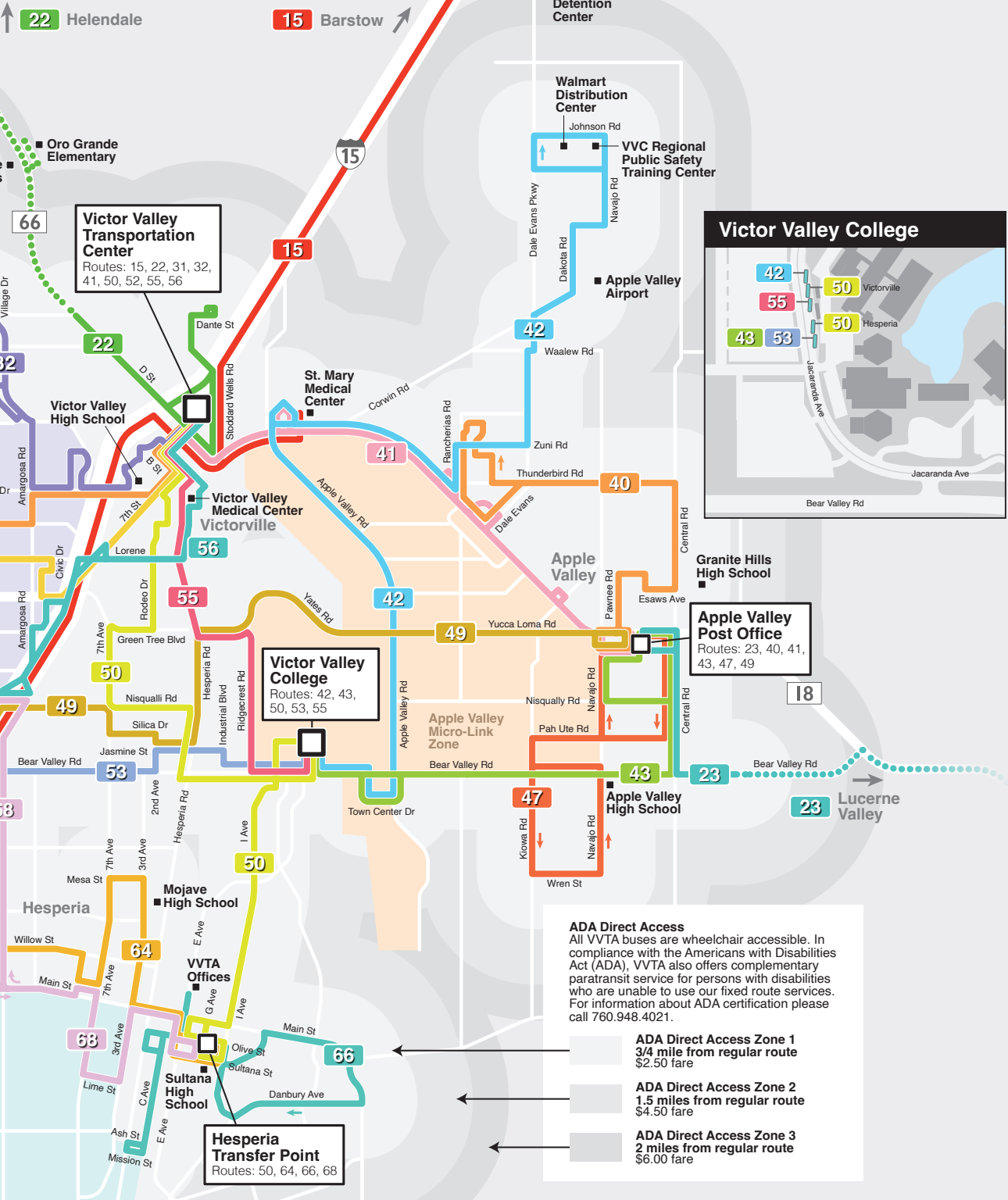
Rutas y Programación

Efectivo el 5 de Julio de 2026



# Victor Valley Service

see inside back cover for Barstow service area.



**Victor Valley College**  
Routes: 42, 43, 50, 53, 55

**Apple Valley Post Office**  
Routes: 23, 40, 41, 43, 47, 49

**Hesperia Transfer Point**  
Routes: 50, 64, 66, 68

### ADA Direct Access

All VVTA buses are wheelchair accessible. In compliance with the Americans with Disabilities Act (ADA), VVTA also offers complementary paratransit service for persons with disabilities who are unable to use our fixed route services. For information about ADA certification please call 760.948.4021.

- ADA Direct Access Zone 1**  
 3/4 mile from regular route  
 \$2.50 fare
- ADA Direct Access Zone 2**  
 1.5 miles from regular route  
 \$4.50 fare
- ADA Direct Access Zone 3**  
 2 miles from regular route  
 \$6.00 fare

# The Road to Education is Free to Ride.



Victor Valley Transit believes in investing in the future of our community by helping students succeed. That's why we're offering **FARE FREE** rides to all K–12 students, as well as students at Victor Valley College, Barstow Community College, and Cal State University San Bernardino.

No fares, no hassle—just show your student ID and enjoy unlimited rides on all VVTA fixed routes, County Routes, *plus* Route 15 for our college students. From getting to school and campus to after-school activities, internships, or even weekend fun, we've got you covered. With safe, reliable, and environmentally friendly buses, your future is on board with Victor Valley Transit.



**Get on Board, Your Education is Going Places!**  
**Visit [vvta.org/for-students](http://vvta.org/for-students) for more information.**

# Fares and Passes

## Cash Fares

	Local Fare	County Fare
Adults	<b>\$1.50</b>	<b>\$2.50</b>
Age 6-13 and Students*	<b>Free*</b>	<b>Free*</b>
Seniors, Veterans, Persons with Disabilities, Medicare**	<b>\$.75</b>	<b>\$1.25</b>

Children age 5 & under ride free when accompanied by a fare-paying adult. Limit 3 children free per adult (additional children pay student fare).

Exact change required - farebox and driver cannot make change. Pennies not accepted.

Fare valid for one-way travel only.

\* K-12 Students ride Fixed and County Routes Fare Free, through a program funded by SBCTA. Subject to change without notice.

\*\* Must show photo ID for Senior (age 60+), Persons with Disabilities, and Medicare fare. Must show military photo ID for Veterans fare.

## County Routes

Routes 20, 21, 22, 23, 27, 28 and 29 serve unincorporated areas of San Bernardino County. The County portions of these routes (shown on the system map as a dotted line) require the County Route Fare. These routes offer flex service – see below.

## Flex Service

Flex Routes offer pick-up and drop-off within 3/4 mile of the route for an additional charge of **\$2** for adults and students, and **\$1** for seniors, veterans and persons with disabilities.

To request a pickup reservation, call 760-948-3030 in Victor Valley or 760-256-0311 in the Barstow area. Reservations are available 8 a.m. to 5 p.m. Monday through Sunday and should be made at least 2 hours in advance.

## Extended Service

### Route 15

Route 15 connects the Barstow City Hall (E. Mountain View St. & Belinda Ave), the Victor Valley Transportation Center (D St) and San Bernardino, 7 days a week.

<b>Rt 15 Fares</b>	Barstow – Victor Valley	Victor Valley – San Bernardino Valley
Regular Fare	<b>\$6.50</b>	<b>\$6.50</b>
Seniors, Veterans, Persons with Disabilities, Medicare**	<b>\$3.25</b>	<b>\$3.25</b>

\*\* Must show photo ID for Senior (age 60+), Persons with Disabilities, and Medicare fare. Must show military photo ID for Veterans fare.

## Day Passes

	Local Fare	County Fare
Adults	<b>\$4.00</b>	<b>\$6.00</b>
Age 6-13 and Students*	<b>Free*</b>	<b>Free*</b>
Seniors, Veterans, Persons with Disabilities, Medicare**	<b>\$2.00</b>	<b>\$3.00</b>

## 31-Day Passes

Valid for 31 days from first use

	Local Fare	County Fare
Adults	<b>\$55</b>	<b>\$80</b>
Age 6-13 and Students*	<b>Free*</b>	<b>Free*</b>
Seniors, Veterans, Persons with Disabilities, Medicare**	<b>\$27.50</b>	<b>\$40</b>

Passes are not transferable and may only be used by the person originally issued. Misuse may result in confiscation and possible prosecution and fines.

No refunds or replacements if passes are lost, stolen, damaged or unused.

\* K-12 Students ride Fixed and County Routes Fare Free, through a program funded by SBCTA. Subject to change without notice.

\*\* Must show photo ID for Senior (age 60+), Persons with Disabilities, and Medicare fare. Must show military photo ID for Veterans fare.

## Value Card

The VVTA Value Card is acceptable as fare on all routes except for ADA service, and is available in \$5, \$10 or \$20 value. The Value Card is a great alternative to cash, and a quick way to pay fare without having to fumble around for exact change. Refunds not available.

## Accessibility

VVTA strives to ensure that its services are fully accessible to all of our customers, including those with disabilities. Customer information can be provided in alternative accessible formats upon request. For any questions, please Contact Us or call (760) 948-4021.

## PUBLIC NOTICE Rights Under Title VI

Victor Valley Transit Authority operates its programs and services without regard to race, color, and national origin in accordance with Title VI of the Civil Rights Act of 1964. Any person who believes she or he has been aggrieved by any unlawful discriminatory practice under Title VI may file a complaint with VVTA.

For more information on VVTA's Civil Rights Program and the procedures to file a complaint, contact VVTA Title VI Coordinator at (760) 948-4021, Rights@VVTA.org, or 17150 Smoke Tree Street, Hesperia, CA 92345.

For more information, visit VVTA.org. A complainant may file a complaint directly with the Federal Transit Administration by filing through the Office of Civil Rights, Attention: Title VI Program Coordinator, East Building, 5th Floor-TCR, 1200 New Jersey Avenue, SE, Washington, DC 20590. If information is needed in another language, contact (760) 948-4021.

# Bienvenido a Victor Valley Transit

VVTA ofrece servicios de tránsito fijo y flexible en Victorville, Hesperia, Adelanto, Apple Valley y las comunidades del condado de San Bernardino de Lucerne Valley, Helendale, Phelan y Wrightwood. VVTA también ofrece servicio de autobús que conecta a Victor Valley con San Bernardino, Barstow, y viajes diarios a Ft. Irwin.

Este mapa le mostrará dónde puede ir utilizando VVTA. Para obtener información sobre los horarios, visite [VVTA.org](http://VVTA.org) o planifique su viaje con la ayuda de una de las aplicaciones a la derecha.

## Tarifas y pases

### Tarifas en Efectivo

Tarifa válida solo para viajes en una dirección.

	Tarifa Local	Tarifa del Condado
Adultos	<b>\$1.50</b>	<b>\$2.50</b>
Edad 6-13 y Estudiantes*	<b>Gratis</b>	<b>Gratis</b>
Personas mayores, veteranos, personas con discapacidades, Medicare **	<b>\$ .75</b>	<b>\$1.25</b>

Niños menores de 5 años viajan gratis si van acompañados por un adulto que pague tarifa. Límite de 3 niños gratis por adulto (niños adicionales pagan tarifa de estudiante).

Se requiere cambio exacto – La caja de tarifa y el conductor no dan cambio. No se aceptan centavos.

Los estudiantes de K-12 viajan gratis en las rutas fijas y del condado, gracias a un programa financiado por SBCTA. Sujeto a cambios sin previo aviso.

\*\* Debe mostrar una identificación con foto para personas mayores (60+ años), personas con discapacidades y tarifa de Medicare. Debe mostrar identificación con foto militar para la tarifa de veteranos.

### Rutas del Condado

Las Rutas 20, 21, 22, 23, 27, 28 y 29 sirven áreas no incorporadas del Condado de San Bernardino. Las partes del Condado de estas rutas (que se muestran en el mapa como una línea de puntos) requieren la Tarifa de Ruta del Condado. Estas rutas (con la excepción la ruta 25) ofrecen servicio flex – consulte abajo.

### Servicio Flex

Rutas Flex ofrecen recoger y dejar dentro de 3/4 de milla de la ruta por un cargo adicional de **\$2** para adultos y estudiantes, y **\$1** para adultos mayores, veteranos y personas con discapacidades. Niños menores de 5 años viajan gratis si van acompañados por un adulto que pague tarifa. Límite de 3 niños gratis por adulto (niños adicionales pagan tarifa de estudiante).

Para solicitar una reservación, llame al 760-948-3030 en Victor Valley o al 760-256-0311 en el área de Barstow. Reservaciones están disponibles de 8 a.m. a 5 p.m. Lunes a Domingo con la excepción de días festivos y debe realizarse con al menos 2 horas de anticipación.

### Pases de Día

	Tarifa Local	Tarifa del Condado
Adultos	<b>\$4.00</b>	<b>\$6.00</b>
Edad 6-13 y Estudiantes*	<b>Gratis</b>	<b>Gratis</b>
Personas mayores, veteranos, personas con discapacidades, Medicare **	<b>\$2.00</b>	<b>\$3.00</b>

### Pases de 31-Días

Válido por 31 días a partir del 1er uso.

	Tarifa Local	Tarifa del Condado
Adultos	<b>\$55</b>	<b>\$80</b>
Edad 6-13 y Estudiantes*	<b>Gratis</b>	<b>Gratis</b>
Personas mayores, veteranos, personas con discapacidades, Medicare **	<b>\$27.50</b>	<b>\$40</b>

Los pases no son transferibles y solo pueden ser utilizados por la persona originalmente emitida. El mal uso puede resultar en la confiscación y posible enjuiciamiento y multas.

No hay reembolsos o reemplazos si los pases se pierden, son robados, dañados o no utilizados.

Los estudiantes de K-12 viajan gratis en las rutas fijas y del condado, gracias a un programa financiado por SBCTA. Sujeto a cambios sin previo aviso.

\*\* Debe mostrar una identificación con foto para personas mayores (60+ años), personas con discapacidades y tarifa de Medicare. Debe mostrar identificación con foto militar para la tarifa de veteranos.

### Tarjeta de Valor (Value Card)

La Tarjeta VVTA de Valor es aceptable como tarifa en todas las rutas, excepto para el servicio ADA, y está disponible en un valor de \$5, \$10 o \$20. La Tarjeta de Valor es una excelente alternativa al efectivo y una forma rápida de pagar la tarifa sin tener que buscar el cambio exacto. Reembolsos no disponibles.

### Accesibilidad

VVTA se esfuerza por garantizar que todos sus servicios son totalmente accesibles para todos nuestros clientes, incluyendo aquellos con discapacidades. La información para los clientes puede proporcionarse en formatos accesibles alternativos si así lo solicitan. Si tiene alguna pregunta, por favor llame al (760) 948-4021.

## Viajando con VVTA

Llegue a la parada 5 minutos antes de la salida programada. Al acercarse el autobús, verifique el número de ruta sobre la ventana del conductor.

Tenga su tarifa lista e insertela en la caja de tarifa cuando aborde el autobús. Cambio no disponible.

Tome asiento y relájese. Favor de permanecer, sentado mientras el autobús este en movimiento.

Para señalar su parada al conductor tire el cable o presione la franja negra antes de su destino. Puede salir por la puerta delantera o trasera.

## Días Festivos

No hay servicio en los siguientes días festivos: Día de Año Nuevo, Día de los Caídos, Día de la Independencia, Día del Trabajo, Día de Acción de Gracias, Día de Navidad.

## Reglas

- No fumar o comer en el autobús
- Solo se permiten bebidas sin alcohol en recipientes sólidos con tapa (no se permiten vasos de papel)
- Drogas, armas, envases abiertos de alcohol están prohibidos.
- El conductor reserva el derecho de rechazar el servicio a personas intoxicadas, abusivas, ofensivas para los demás o que no estén debidamente vestidos
- Se permiten animales de servicio.
- Se admiten perros y gatos pequeños en una caja comercial cerrada con llave, guardados en un asiento con el pasajero.
- Paquetes, que pueden incluir una caja de mascotas, se limitan a 2 paquetes en Ruta 15 B-V Link y 6 paquetes en todas las demás rutas; dimensiones limitadas a 22 x 9 x 14 pulgadas; debe permanecer en el regazo del pasajero o debajo del asiento; artículos más grandes no son permitidos
- VVTA no es responsable por artículos perdidos o robados
- En caso de mal tiempo, los autobuses regresarán a la zona de parada segura más cercana para esperar instrucciones adicionales; se hará todo lo posible para recoger a todos los pasajeros y entregarlos a sus destino respectivo.

## Acceso Directo ADA

Todos los autobuses de VVTA son accesibles en silla de ruedas. En cumplimiento de la Ley de Americanos con Discapacidades (ADA), VVTA también ofrece un servicio de paratransito complementario para personas con discapacidades que no pueden utilizar nuestros servicios de ruta fija. Para mas información sobre la certificación ADA, llame al 760-948-4021.



## Servicio Extendido

### Ruta 15

La Ruta 15 conecta el Ayuntamiento de Barstow (E. Mountain View St. y Belinda Ave), y el Centro de Victor Valley Tránsito (calle D) y San Bernardino, los 7 días de la semana.

	Barstow – Victor Valley	Victor Valley – San Bernardino Valley
<b>Tarifas Ruta 15</b>		
Tarifa Regular	<b>\$6.50</b>	<b>\$6.50</b>
Personas mayores, veteranos, personas con discapacidades, Medicare **	<b>\$3.25</b>	<b>\$3.25</b>

\*\* Debe mostrar una identificación con foto para personas mayores (60+ años), personas con discapacidades y tarifa de Medicare. Debe mostrar identificación con foto militar para la tarifa de veteranos.

- **Parada de autobús**  
Ubicación aproximada de la parada de autobús.
- A** **Punto de tiempo**  
Consulte los horarios para ver cuándo pasan los autobuses por estas paradas. Su parada puede estar entre puntos de tiempo.
- 40199** **Identificación de parada de autobús**  
Este número aparece en los carteles de las paradas de autobús.
- **Un solo sentido**  
Las flechas indican la dirección de viaje en la parte de un solo sentido de la ruta.
- **Punto de interés**

## NOTIFICAR AL PUBLICO

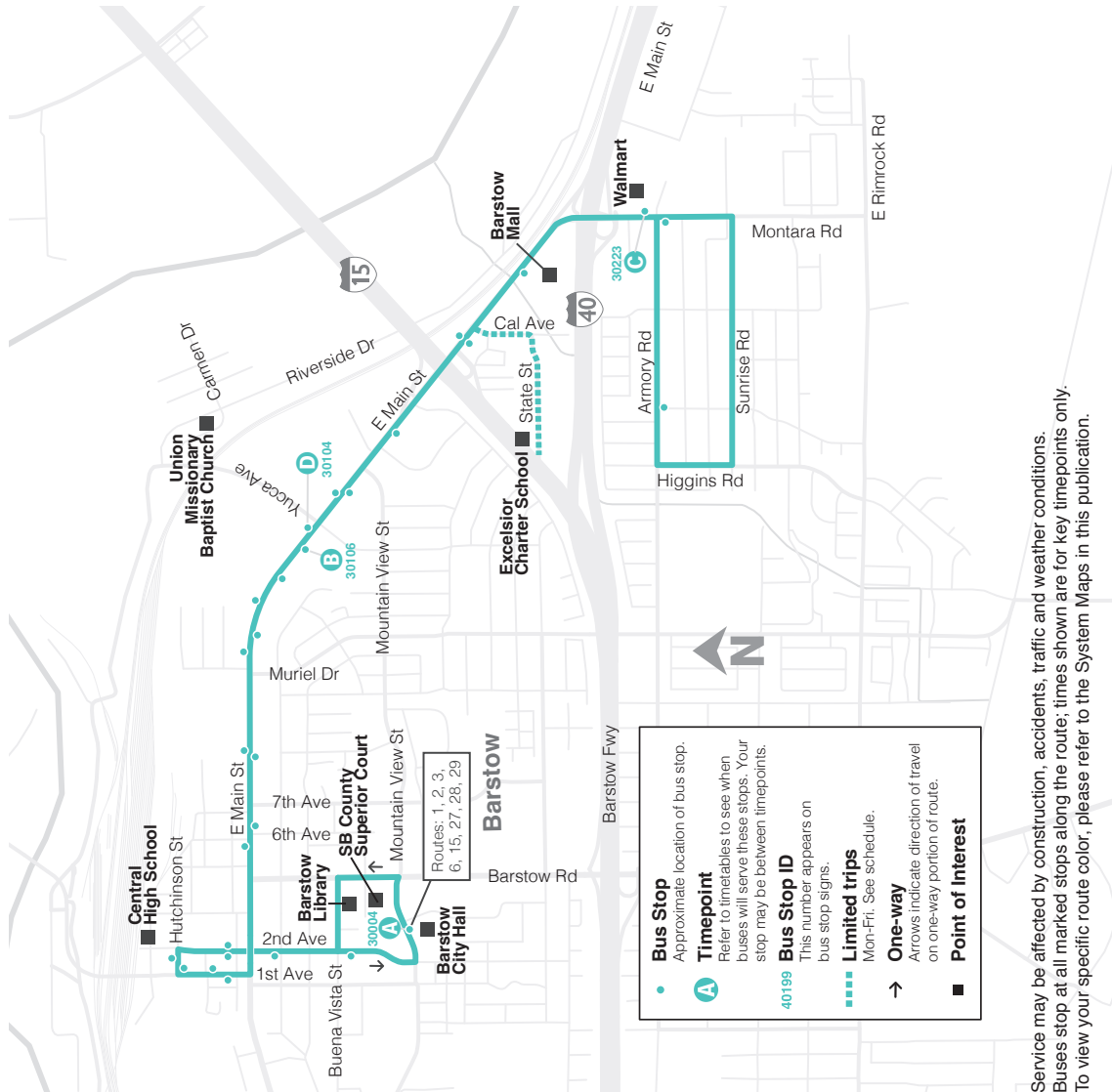
### Los Derechos Bajo El Titulo VI

Victor Valley Transit Authority opera sus programas y servicios sin tener en cuenta raza, color y nacionalidad con arreglo al título VI de la Civil Ley de derechos. Cualquier persona que cree que él o ella ha sido agraviado por cualquier práctica discriminatoria ilegal bajo el título VI puede presentar una queja con VVTA.

Para obtener más información sobre el programa derechos civiles capaz de industrias y los procedimientos para presentar una queja, llame VVTA Title VI Coordinator al (760) 948-4021, Rights@VVTA.org, o 17150 Smoke Tree Street, Hesperia, CA 92345.

Para más información, visite VVTA.org. Un demandante puede presentar una queja directamente con la Administracion Federal De Tránsito (Federal Transit Administration) por medio de la Oficina de Derechos Civiles (Office of Civil Rights), Attention: Title VI Program Coordinator, East Building, 5th Floor-TCR, 1200 New Jersey Ave., SE, Washington, DC 20590. Si necesita información en otro idioma, contacte al (760) 948-4021.

# Barstow City Hall - Walmart



## Monday-Friday

Eastbound		Montara Rd & Armory Rd
Barstow City Hall (A)	6:00	6:25
E Main St & Yucca Ave (B)	6:13	6:25
AM	7:10	7:35
	*8:20	8:46
	9:30	9:59
	10:40	11:09
	11:50	12:05
PM	1:00	1:29
	*2:10	2:39
	*3:20	3:51
	4:40	4:58
	5:40	5:52
	6:50	7:02
	8:00	8:12
	9:10	9:22
		9:32

Westbound		Montara Rd & Armory Rd	Main St & Yucca Ave	Barstow City Hall
AM	6:35	6:40	6:47	(A)
	7:45	7:50	7:57	
	8:55	9:00	9:11	
	10:05	10:11	10:23	
	11:15	11:21	11:33	
PM	12:25	12:31	12:43	
	1:35	1:41	1:53	
	2:45	2:51	3:03	
	3:55	4:01	4:13	
	5:05	5:11	5:23	
	6:15	6:21	6:33	
	7:25	7:30	7:39	
	8:35	8:40	8:49	

\* Via State Street

## Saturday

Eastbound		Montara Rd & Armory Rd
Barstow City Hall (A)	7:00	7:23
E Main St & Yucca Ave (B)	7:12	7:23
AM	8:10	8:33
	9:20	9:32
	10:30	10:42
	11:40	11:52
PM	12:50	1:13
	2:00	2:23
	3:10	3:33
	4:20	4:43
	5:30	5:53
	6:40	6:52
	7:50	8:13

Westbound		Montara Rd & Armory Rd	Main St & Yucca Ave	Barstow City Hall
AM	7:45	7:51	8:01	(A)
	8:55	9:01	9:11	
	10:05	10:11	10:21	
	11:15	11:21	11:31	
PM	12:25	12:31	12:41	
	1:35	1:41	1:51	
	2:45	2:51	3:01	
	3:55	4:01	4:11	
	5:05	5:11	5:21	
	6:21	6:31	6:41	
	7:25	7:31	7:41	

## Sunday

Eastbound		Montara Rd & Armory Rd
Barstow City Hall (A)	8:10	8:30
E Main St & Yucca Ave (B)	8:20	8:30
AM	9:20	9:40
	10:30	10:50
	11:40	11:50
PM	12:50	1:00
	2:00	2:20
	3:10	3:30
	4:20	4:40
	5:30	5:50

Westbound		Montara Rd & Armory Rd	Main St & Yucca Ave	Barstow City Hall
AM	7:48	7:53	8:02	(A)
	8:58	9:03	9:12	
	10:08	10:13	10:22	
	11:18	11:23	11:32	
PM	12:28	12:33	12:42	
	1:38	1:43	1:52	
	2:48	2:53	3:02	
	3:58	4:03	4:12	
	5:08	5:13	5:22	

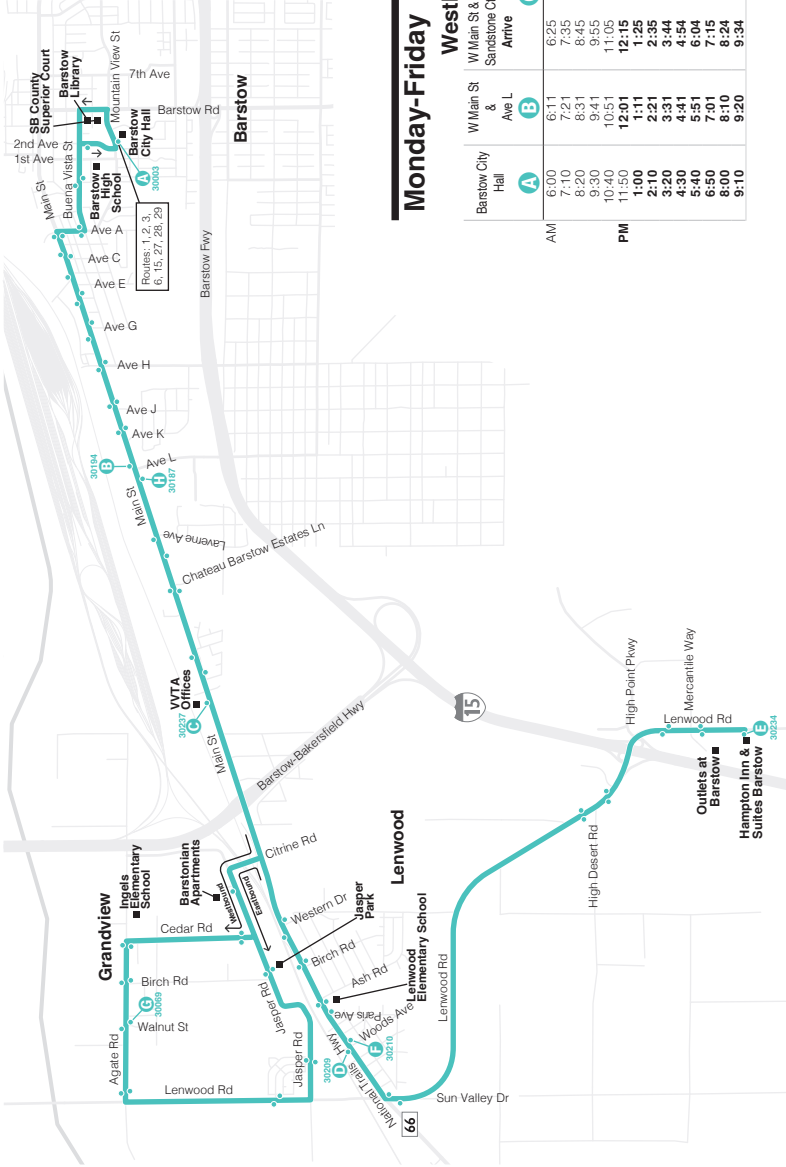
Service may be affected by construction, accidents, traffic and weather conditions. Buses stop at all marked stops along the route; times shown are for key timepoints only. To view your specific route color, please refer to the System Maps in this publication.



# Barstow City Hall – Lenwood



Service may be affected by construction, accidents, traffic and weather conditions.  
 Buses stop at all marked stops along the route; times shown are for key timepoints only.  
 To view your specific route color, please refer to the System Maps in this publication.



## Monday-Friday

		Westbound			Eastbound		
		W Main St & Sandstone Ct Arrive	W Main St & Sandstone Ct Depart	W Main St & Woods Ave	W Main St & Woods Ave	Agate Rd & Walnut St	Barstow City Hall
AM	Barstow City Hall	6:00	6:25	6:30	6:00	6:31	6:50
	Barstow City Hall	7:10	7:35	7:40	7:10	7:28	7:51
PM	Barstow City Hall	8:20	8:45	8:50	8:20	8:38	8:51
	Barstow City Hall	9:30	9:41	9:55	9:30	9:47	10:00
AM	Barstow City Hall	10:40	10:51	11:00	10:40	10:57	11:10
	Barstow City Hall	12:15	12:20	12:36	12:15	12:20	12:30
PM	Barstow City Hall	1:00	1:11	1:25	1:00	1:17	1:30
	Barstow City Hall	2:21	2:35	2:40	2:10	2:27	2:40
AM	Barstow City Hall	3:20	3:31	3:44	3:20	3:37	3:51
	Barstow City Hall	4:30	4:41	4:54	4:30	4:47	5:01
PM	Barstow City Hall	5:40	5:51	6:04	5:40	5:57	6:11
	Barstow City Hall	6:50	7:01	7:15	6:50	7:07	7:22
AM	Barstow City Hall	8:00	8:10	8:24	8:00	8:17	8:32
	Barstow City Hall	9:10	9:20	9:34	9:10	9:27	9:42
PM	Barstow City Hall	10:20	10:34	10:48	10:20	10:37	10:52
	Barstow City Hall	11:30	11:44	11:58	11:30	11:47	12:02

## Saturday

		Westbound			Eastbound		
		W Main St & Sandstone Ct Arrive	W Main St & Sandstone Ct Depart	W Main St & Woods Ave	W Main St & Woods Ave	Agate Rd & Walnut St	Barstow City Hall
AM	Barstow City Hall	7:00	7:10	7:30	7:05	7:34	7:53
	Barstow City Hall	8:10	8:20	8:38	8:15	8:44	9:03
PM	Barstow City Hall	9:20	9:30	9:48	9:25	9:54	10:13
	Barstow City Hall	10:30	10:40	10:58	10:35	11:04	11:23
AM	Barstow City Hall	12:03	12:03	12:08	12:03	12:14	12:25
	Barstow City Hall	1:00	1:13	1:18	1:05	1:16	1:27
PM	Barstow City Hall	2:23	2:23	2:28	2:05	2:24	2:35
	Barstow City Hall	3:33	3:38	3:48	3:15	3:44	3:55
AM	Barstow City Hall	4:43	4:43	4:48	4:25	4:54	5:05
	Barstow City Hall	5:53	5:53	5:58	5:35	6:04	6:15
PM	Barstow City Hall	7:03	7:08	7:18	6:45	7:14	7:25
	Barstow City Hall	8:13	8:18	8:28	7:55	8:24	8:35

## Sunday

		Westbound			Eastbound		
		W Main St & Sandstone Ct Arrive	W Main St & Sandstone Ct Depart	W Main St & Woods Ave	W Main St & Woods Ave	Agate Rd & Walnut St	Barstow City Hall
AM	Barstow City Hall	8:10	8:33	8:38	8:15	8:41	8:52
	Barstow City Hall	9:20	9:30	9:48	9:25	9:51	10:02
PM	Barstow City Hall	10:30	10:40	10:58	10:35	11:01	11:12
	Barstow City Hall	12:00	12:03	12:08	12:05	12:11	12:22
AM	Barstow City Hall	1:00	1:13	1:18	1:05	1:16	1:27
	Barstow City Hall	2:20	2:23	2:28	2:05	2:31	2:42
PM	Barstow City Hall	3:10	3:23	3:28	3:05	3:31	3:42
	Barstow City Hall	4:20	4:33	4:38	4:05	4:31	4:42
AM	Barstow City Hall	5:30	5:43	5:48	5:15	5:41	5:52
	Barstow City Hall	6:40	6:53	6:58	6:15	6:41	6:52

# Barstow City Hall – Rimrock Rd + N St

Service may be affected by construction, accidents, traffic and weather conditions.  
Buses stop at all marked stops along the route; times shown are for key timepoints only.  
To view your specific route color, please refer to the System Maps in this publication.

## Monday-Friday

Southbound		Northbound	
Barstow City Hall	Rimrock Rd & Muriel Dr	Rimrock Rd & N St	Barstow City Hall
AM	6:00	6:13	6:23
	7:10	7:23	7:33
	8:20	8:33	8:43
	9:30	9:45	9:55
	10:40	10:55	11:05
PM	11:50	12:05	12:15
	1:00	1:15	1:25
	2:10	2:25	2:35
	3:20	3:36	3:47
	4:30	4:46	4:57
	5:40	5:56	6:07
	6:50	7:06	7:16
	8:00	8:13	8:23
	9:10	9:23	9:33

Northbound		Southbound	
Rimrock Rd & N St	Armory Rd & Montara Rd	Barstow City Hall	Barstow City Hall
AM	5:30	5:41	5:52
	6:40	6:51	7:02
	7:50	8:01	8:12
	9:00	9:11	9:23
	10:10	10:21	10:33
	11:20	11:31	11:43
PM	12:30	12:41	12:53
	1:40	1:51	2:03
	2:50	3:01	3:13
	4:00	4:11	4:23
	5:10	5:21	5:33
	6:20	6:31	6:43
	7:30	7:41	7:51
	8:40	8:51	9:01

## Saturday

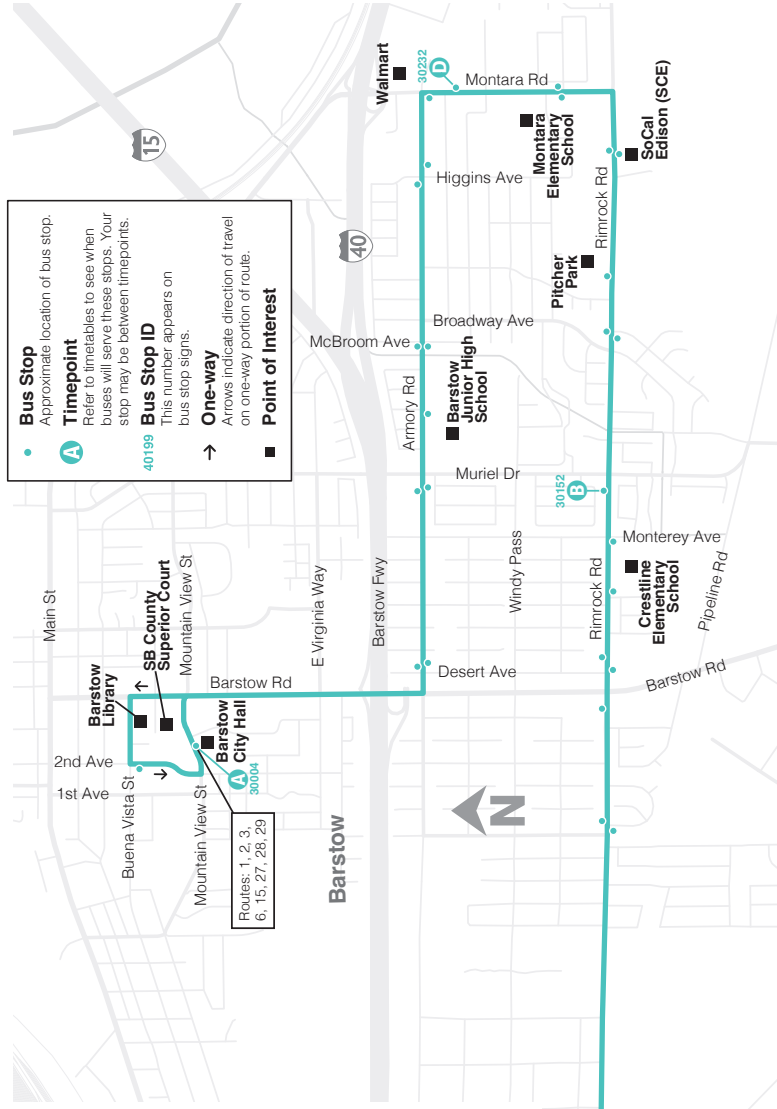
Southbound		Northbound	
Barstow City Hall	Rimrock Rd & Muriel Dr	Rimrock Rd & N St	Barstow City Hall
AM	7:00	7:15	7:25
	8:10	8:25	8:35
	9:20	9:35	9:45
	10:30	10:45	10:55
PM	11:40	11:55	12:05
	12:50	1:05	1:15
	2:00	2:15	2:25
	3:10	3:25	3:35
	4:20	4:35	4:45
	5:30	5:45	5:55
	6:40	6:55	7:05

Northbound		Southbound	
Rimrock Rd & N St	Armory Rd & Montara Rd	Barstow City Hall	Barstow City Hall
AM	7:33	7:47	8:00
	8:43	8:57	9:10
	9:53	10:07	10:20
	11:03	11:17	11:30
PM	12:13	12:27	12:40
	1:23	1:37	1:50
	2:33	2:47	3:00
	3:43	3:57	4:10
	4:53	5:07	5:20
	6:03	6:17	6:30
	7:13	7:27	7:40

## Sunday

Southbound		Northbound	
Barstow City Hall	Rimrock Rd & Muriel Dr	Rimrock Rd & N St	Barstow City Hall
AM	8:10	8:24	8:34
	9:20	9:34	9:44
	10:30	10:44	10:54
	11:40	11:54	12:04
PM	12:50	13:04	13:14
	2:00	2:14	2:24
	3:10	3:24	3:34
	4:20	4:34	4:44
	5:30	5:44	5:54

Northbound		Southbound	
Rimrock Rd & N St	Armory Rd & Montara Rd	Barstow City Hall	Barstow City Hall
AM	8:44	8:58	9:09
	9:54	10:08	10:19
	11:04	11:18	11:29
PM	12:14	12:28	12:39
	1:24	1:38	1:49
	2:34	2:48	2:59
	3:44	3:58	4:09
	4:54	5:08	5:19

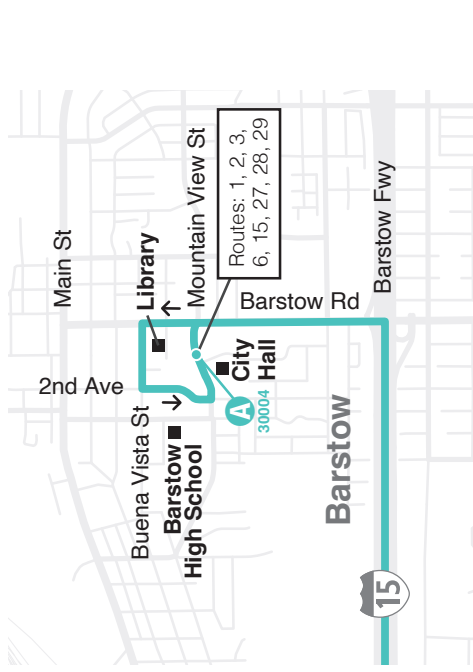
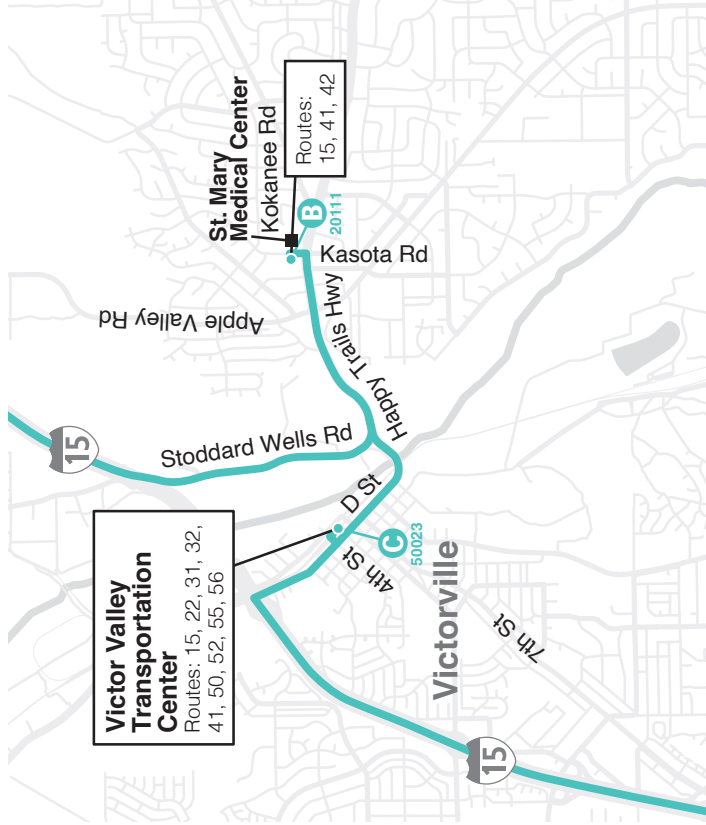


- Bus Stop**  
Approximate location of bus stop.
- Timepoint**  
Refer to timetables to see when buses will serve these stops. Your stop may be between timepoints.
- Bus Stop ID**  
40199 This number appears on bus stop signs.
- One-way**  
Arrows indicate direction of travel on one-way portion of route.
- Point of Interest**  
Indicates a location of interest.

Routes: 1, 2, 3, 6, 15, 27, 28, 29, 30014, 30152, 30232

## Barstow – Victorville – San Bernardino

Service may be affected by construction, accidents, traffic and weather conditions.  
 Buses stop at all marked stops along the route; times shown are for key timepoints only.  
 To view your specific route color, please refer to the System Maps in this publication.



**Bus Stop**  
 • Approximate location of bus stop.

**Timepoint**  
 A Refer to timetables to see when buses will serve these stops. Your stop may be between timepoints.

**Bus Stop ID**  
 40199 This number appears on bus stop signs.

**One-way**  
 → Arrows indicate direction of travel on one-way portion of route.

**Point of Interest**  
 ■





## Super Target – Phelan – Piñon Hills

### Monday-Friday

#### Westbound

	Victor Valley Mall	Baldy Mesa Rd & Yucca Terrace Dr	Phelan Rd & Sheep Creek Rd	Pinon Hills Community Center	
AM	6:10	6:22	6:41	7:01	
	8:30	8:42	9:01	9:24	
	10:50	11:04	11:25	11:48	
PM	1:10	1:24	1:45	2:08	
	3:30	3:46	4:09	4:32	
	5:50	6:06	6:29	6:52	
	8:10	8:26	8:48	9:10	

#### Eastbound

	Phelan Rd & Sheep Creek Rd	Baldy Mesa Rd & Yucca Terrace Dr	Victor Valley Mall	Main St & Catalpa Rd
AM	7:20	7:30	7:42	8:13
	9:40	9:50	10:04	10:40
PM	12:00	12:10	12:24	13:00
	2:20	2:30	2:44	3:20
	4:40	4:52	5:06	5:42
	7:00	7:09	7:22	7:57

### Saturday

#### Westbound

	Victor Valley Mall	Baldy Mesa Rd & Yucca Terrace Dr	Phelan Rd & Sheep Creek Rd	Pinon Hills Community Center	
AM	7:25	7:39	7:59	8:23	
	9:45	9:59	10:19	10:43	
PM	12:05	12:19	12:39	1:03	
	2:25	2:39	2:59	3:23	
	4:45	4:59	5:19	5:43	

#### Eastbound

	Phelan Rd & Sheep Creek Rd	Baldy Mesa Rd & Yucca Terrace Dr	Victor Valley Mall	Main St & Catalpa Rd
AM	8:35	8:44	8:56	9:30
	10:55	11:04	11:16	11:50
PM	1:15	1:24	1:36	2:10
	3:35	3:44	3:56	4:30
	5:55	6:04	6:16	6:50

### Sunday

#### Westbound

	Victor Valley Mall	Baldy Mesa Rd & Yucca Terrace Dr	Phelan Rd & Sheep Creek Rd	Pinon Hills Community Center	
AM	8:20	8:35	8:56	9:17	
	10:40	10:55	11:16	11:37	
PM	1:00	1:15	1:36	1:57	
	3:20	3:35	3:56	4:17	

#### Eastbound

	Phelan Rd & Sheep Creek Rd	Baldy Mesa Rd & Yucca Terrace Dr	Victor Valley Mall	Main St & Catalpa Rd
AM	9:30	9:40	9:53	10:28
	11:50	12:00	12:13	12:48
PM	2:10	2:20	2:33	3:08
	4:30	4:40	4:53	5:28

### Deviation Service

This route offers pick-up and drop-off deviations within 3/4 mile of the route for an additional charge of \$2 for adults and students, and \$1 for reduced fares.

**Reservations required:** Call 760-948-3030 in Victor Valley or 760-256-0311 in Barstow area for pick up reservations from 8 a.m. to 5 p.m. Monday through Sunday.

### County Route

In the County Zone marked on the map, passengers may board and get off the bus in any safe location. To board the bus, flag down the driver as the bus approaches.

Payment of County Fare is required for anyone getting on or off the bus in the County Zone. Those riding in only the local part of the route pay the Local Fare and may only get on and off the bus at marked bus stops.

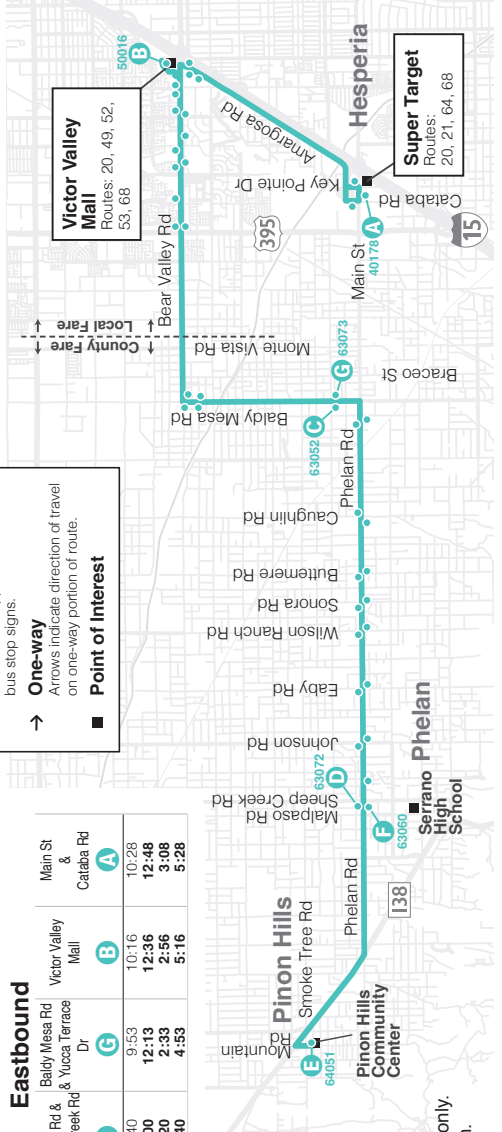
**Bus Stop**  
• Approximate location of bus stop.

**Timepoint**  
A Refer to timeables to see when buses will serve these stops. Your stop may be between timepoints.

**Bus Stop ID**  
40199 This number appears on bus stop signs.

**One-way**  
→ Arrows indicate direction of travel on one-way portion of route.

**Point of Interest**  
■



Service may be affected by construction, accidents, traffic and weather conditions. Buses stop at all marked stops along the route; times shown are for key timepoints only. To view your specific route color, please refer to the System Maps in this publication.

## Super Target – Phelan – Wrightwood

Service may be affected by construction, accidents, traffic and weather conditions. Buses stop at all marked stops along the route; times shown are for key timepoints only. To view your specific route color, please refer to the System Maps in this publication.

### Monday-Friday

#### Westbound

	Main St & Catalaba Rd	Phelan Rd & Arrowhead Rd	Nielson Rd & Sheep Creek Rd	Phelan Rd & Sheep Creek Rd	Phelan Rd & Wrightwood Community Center
AM	6:10	6:22	6:35	6:39	6:53
	8:30	8:42	8:55	8:59	9:13
PM	1:10	1:22	1:36	1:40	1:54
	3:30	3:43	3:56	4:00	4:14
	5:50	6:03	6:16	6:20	6:34
	8:10	8:22	8:32	8:36	8:50

#### Eastbound

	Wrightwood Community Center	Nielson Rd & Sheep Creek Rd	Phelan Rd & Sheep Creek Rd	Phelan Rd & Braceo St	Main St & Catalaba Rd
AM	7:10	7:24	7:31	7:44	7:50
	9:30	9:43	9:51	10:05	10:11
PM	11:50	12:03	12:11	12:25	12:31
	2:10	2:23	2:31	2:45	2:51
	4:30	4:44	4:51	5:04	5:10
	6:50	7:04	7:11	7:24	7:30

### Saturday

#### Westbound

	Main St & Catalaba Rd	Phelan Rd & Arrowhead Rd	Nielson Rd & Sheep Creek Rd	Phelan Rd & Sheep Creek Rd	Phelan Rd & Wrightwood Community Center
AM	7:25	7:41	7:56	7:59	8:12
	9:45	10:01	10:16	10:19	10:32
PM	12:05	12:21	12:36	12:39	12:52
	2:25	2:41	2:56	2:59	3:12
	4:45	5:01	5:16	5:19	5:32

#### Eastbound

	Wrightwood Community Center	Nielson Rd & Sheep Creek Rd	Phelan Rd & Sheep Creek Rd	Phelan Rd & Braceo St	Main St & Catalaba Rd
AM	8:40	8:56	9:00	9:12	9:17
	11:00	11:16	11:20	11:32	11:37
PM	1:20	1:36	1:40	1:52	1:57
	3:40	3:56	4:00	4:12	4:17
	6:00	6:16	6:20	6:32	6:37

### Sunday

#### Westbound

	Main St & Catalaba Rd	Phelan Rd & Arrowhead Rd	Nielson Rd & Sheep Creek Rd	Phelan Rd & Sheep Creek Rd	Phelan Rd & Wrightwood Community Center
AM	8:20	8:50	9:04	9:08	9:25
	10:40	11:10	11:24	11:28	11:45
PM	1:00	1:30	1:44	1:48	2:05
	3:20	3:50	4:04	4:08	4:25

#### Eastbound

	Wrightwood Community Center	Nielson Rd & Sheep Creek Rd	Phelan Rd & Sheep Creek Rd	Phelan Rd & Braceo St	Main St & Catalaba Rd
AM	9:44	9:59	10:10	10:22	10:27
	12:04	12:19	12:30	12:42	12:47
PM	2:24	2:39	2:50	3:02	3:07
	4:44	4:59	5:10	5:22	5:27

### Deviation Service

This route offers pick-up and drop-off deviations within 3/4 mile of the route for an additional charge of \$2 for adults and students, and \$1 for reduced fares.

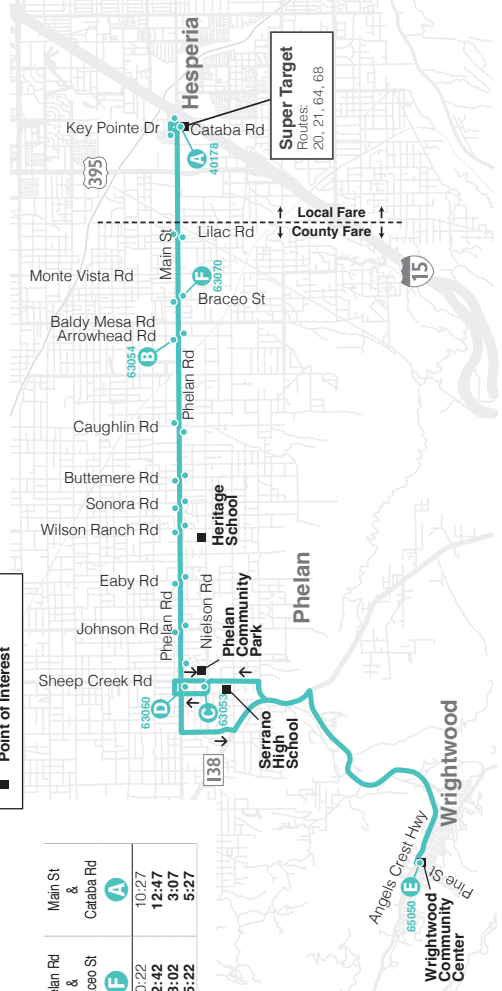
**Reservations required:** Call 760-948-3030 in Victor Valley or 760-256-0311 in Barstow area for pick up reservations from 8 a.m. to 5 p.m. Monday through Sunday.

### County Route

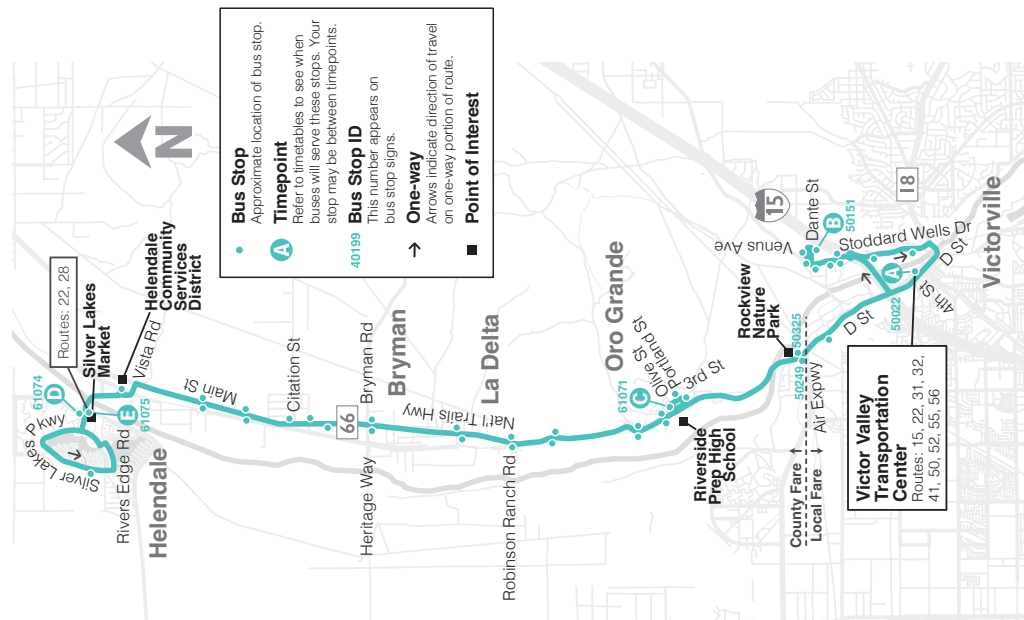
In the County Zone marked on the map, passengers may board and get off the bus in any safe location. To board the bus, flag down the driver as the bus approaches.

Payment of County Fare is required for anyone getting on or off the bus in the County Zone. Those riding in only the local part of the route pay the Local Fare and may only get on and off the bus at marked bus stops.

- Bus Stop**  
Approximate location of bus stop.
- Timepoint**  
Refer to timetables to see when buses will serve these stops. Your stop may be between timepoints.
- Bus Stop ID**  
40199  
This number appears on bus stop signs.
- One-way**  
Arrows indicate direction of travel on one-way portion of route.
- Point of Interest**  
Arrows indicate direction of travel on one-way portion of route.



## Victor Valley Transp Center – Helendale



### County Route

In the County Zone marked on the map, passengers may board and get off the bus in any safe location. To board the bus, flag down the driver as the bus approaches. Payment of County Fare is required for anyone getting on or off the bus in the County Zone. Those riding in only the local part of the route pay the Local Fare and may only get on and off the bus at marked bus stops.

### Deviation Service

This route offers pick-up and drop-off deviations within 3/4 mile of the route for an additional charge of \$2 for adults and students, and \$1 for reduced fares. Reservations required: Call 760-948-3030 in Victor Valley or 760-256-0311 in Barstow area for pick up reservations from 8 a.m. to 5 p.m. Monday through Sunday.

## Monday-Friday

	Victor Valley Transportation Center <b>A</b>	Dante St & Venus Ave <b>B</b>	Victor Valley Transportation Center <b>A</b>	Olive St & 3rd St <b>C</b>	Vista Rd WB & Helendale Rd <b>D</b>	Vista Rd EB & Helendale Rd <b>E</b>	Vista Rd WB & Helendale Rd <b>D</b>	Vista Rd EB & Helendale Rd <b>E</b>	Victor Valley Transportation Center <b>A</b>
AM	6:05	6:14	6:24	6:35	6:56	7:04	7:15	7:33	7:49
	8:25	8:34	8:44	8:55	Request Only	9:16	9:35	9:56	10:13
	10:45	10:55	11:06	11:18	Request Only	11:38	11:55	12:16	12:33
PM	1:05	1:15	1:26	1:38	Request Only	1:58	2:15	2:36	2:53
	3:25	3:35	3:46	3:57	Request Only	4:18	4:35	4:54	5:09
	5:45	5:55	6:06	6:17	Request Only	6:38	6:55	7:14	7:29
	8:05	8:14	8:23	8:34	8:53	9:01			7:38

## Saturday

	Victor Valley Transportation Center <b>A</b>	Dante St & Venus Ave <b>B</b>	Victor Valley Transportation Center <b>A</b>	Olive St & 3rd St <b>C</b>	Vista Rd WB & Helendale Rd <b>D</b>	Vista Rd EB & Helendale Rd <b>E</b>	Vista Rd WB & Helendale Rd <b>D</b>	Vista Rd EB & Helendale Rd <b>E</b>	Victor Valley Transportation Center <b>A</b>
AM	8:15	8:25	8:35	8:46	Request Only	9:06	9:15	9:31	7:49
	10:35	10:45	10:55	11:06	Request Only	11:26	11:55	12:16	10:21
PM	12:55	1:05	1:15	1:26	Request Only	1:46	2:15	2:36	12:41
	3:15	3:25	3:35	3:46	Request Only	4:06	4:35	4:56	3:01
	5:35	5:45	5:55	6:06	Request Only	6:26	6:55	7:11	5:21
					6:34	6:46	7:15	7:29	7:29

## Sunday

	Victor Valley Transportation Center <b>A</b>	Dante St & Venus Ave <b>B</b>	Victor Valley Transportation Center <b>A</b>	Olive St & 3rd St <b>C</b>	Vista Rd WB & Helendale Rd <b>D</b>	Vista Rd EB & Helendale Rd <b>E</b>	Vista Rd WB & Helendale Rd <b>D</b>	Vista Rd EB & Helendale Rd <b>E</b>	Victor Valley Transportation Center <b>A</b>
AM	8:00	8:11	8:21	8:31	8:49	9:00	9:20	9:38	10:00
	10:20	10:31	10:41	10:51	Request Only	11:11	11:40	11:58	12:12
PM	12:40	12:51	1:01	1:11	Request Only	1:31	2:00	2:18	2:40
	3:00	3:11	3:21	3:31	3:49	4:00	4:20	4:38	5:00

Service may be affected by construction, accidents, traffic and weather conditions. Buses stop at all marked stops along the route; times shown are for key timepoints only. To view your specific route color, please refer to the System Maps in this publication.

# 23

## Apple Valley – Lucerne Valley

Service may be affected by construction, accidents, traffic and weather conditions. Buses stop at all marked stops along the route; times shown are for key timepoints only. To view your specific route color, please refer to the System Maps in this publication.

### Monday-Friday

#### Eastbound

Apple Valley Post Office	Bear Valley Rd & Joshua Rd	Hwy 18 Trade Post Rd	Hwy 18 & Barstow Rd Crossroads Ctr	Hwy 18 & Barstow Rd Crossroads Ctr	Apple Valley Post Office
AM	6:50	7:00	7:14	7:17	6:00
	9:10	9:17	9:31	9:34	8:20
PM	11:30	11:37	11:51	11:54	10:39
	1:50	1:57	2:11	2:14	12:59
	4:10	4:18	4:33	4:36	3:19
	6:30	6:37	6:51	6:54	5:40
	8:50	8:57	9:11	9:14	8:00

#### Westbound

Apple Valley Post Office	Hwy 18 & Barstow Rd Crossroads Ctr	Hwy 18 Trade Post Rd	Bear Valley Rd & Joshua Rd	Hwy 18 & Barstow Rd Crossroads Ctr	Apple Valley Post Office
AM	5:30	5:38	5:55	5:58	6:00
	7:50	7:58	8:15	8:20	8:20
PM	12:30	12:39	12:54	12:59	12:59
	2:50	2:59	3:14	3:19	3:19
	5:10	5:20	5:35	5:40	5:40
	7:30	7:40	7:55	8:00	8:00

### Saturday

#### Eastbound

Apple Valley Post Office	Bear Valley Rd & Joshua Rd	Hwy 18 Trade Post Rd	Hwy 18 & Barstow Rd Crossroads Ctr	Hwy 18 & Barstow Rd Crossroads Ctr	Apple Valley Post Office
AM	8:00	8:08	8:22	8:25	7:30
	10:20	10:28	10:42	10:45	9:50
PM	12:40	12:48	1:02	1:05	12:10
	3:00	3:08	3:22	3:25	2:30
	5:20	5:28	5:42	5:45	4:50
	7:40	7:48	8:02	8:05	7:10

#### Westbound

Apple Valley Post Office	Hwy 18 & Barstow Rd Crossroads Ctr	Hwy 18 Trade Post Rd	Hwy 18 & Barstow Rd Crossroads Ctr	Hwy 18 & Barstow Rd Crossroads Ctr	Apple Valley Post Office
AM	7:00	7:11	7:25	7:25	7:30
	9:20	9:31	9:45	9:45	9:50
PM	11:40	11:51	12:05	12:05	12:10
	2:00	2:11	2:25	2:25	2:30
	4:20	4:31	4:45	4:45	4:50
	6:40	6:51	7:05	7:05	7:10

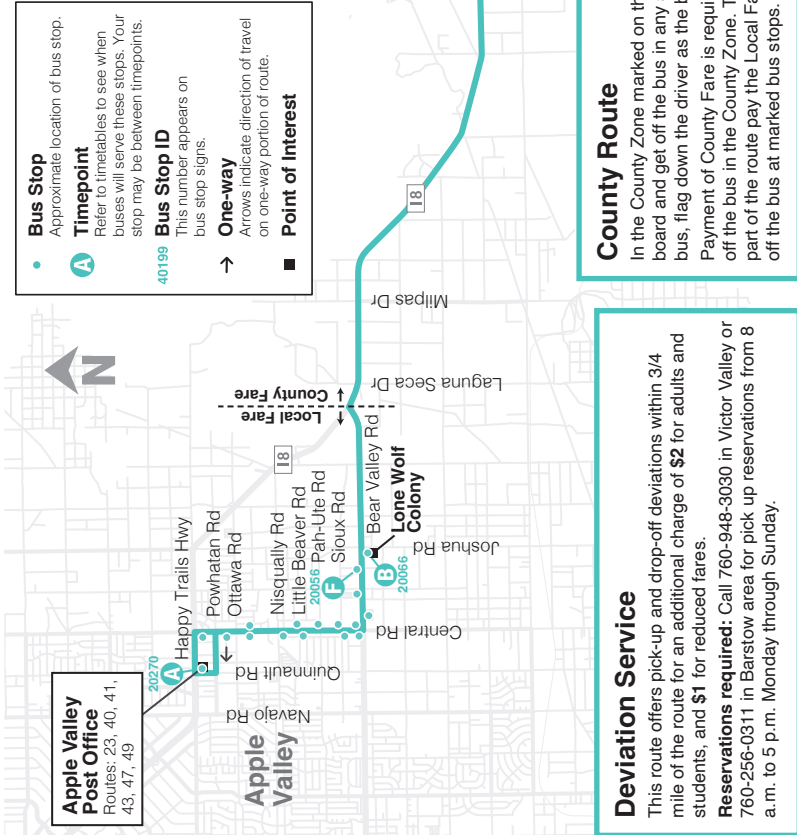
### Sunday

#### Eastbound

Apple Valley Post Office	Bear Valley Rd & Joshua Rd	Hwy 18 Trade Post Rd	Hwy 18 & Barstow Rd Crossroads Ctr	Hwy 18 & Barstow Rd Crossroads Ctr	Apple Valley Post Office
AM	8:07	8:14	8:28	8:31	9:38
	10:27	10:34	10:48	10:51	11:53
PM	12:47	12:54	1:08	1:11	2:18
	3:07	3:14	3:28	3:31	4:33
	5:27	5:34	5:48	5:51	4:38

#### Westbound

Apple Valley Post Office	Hwy 18 & Barstow Rd Crossroads Ctr	Hwy 18 Trade Post Rd	Hwy 18 & Barstow Rd Crossroads Ctr	Hwy 18 & Barstow Rd Crossroads Ctr	Apple Valley Post Office
AM	9:10	9:17	9:33	9:33	9:38
	11:30	11:37	11:53	11:53	11:58
PM	1:50	1:57	2:13	2:13	2:18
	4:10	4:17	4:33	4:33	4:38



### Deviation Service

This route offers pick-up and drop-off deviations within 3/4 mile of the route for an additional charge of \$2 for adults and students, and \$1 for reduced fares.  
**Reservations required:** Call 760-948-3030 in Victor Valley or 760-256-0311 in Barstow area for pick up reservations from 8 a.m. to 5 p.m. Monday through Sunday.

### County Route

In the County Zone marked on the map, passengers may board and get off the bus in any safe location. To board the bus, flag down the driver as the bus approaches.  
 Payment of County Fare is required for anyone getting on or off the bus in the County Zone. Those riding in only the local part of the route pay the Local Fare and may only get on and off the bus at marked bus stops.

## Monday-Friday

### Westbound

Barstow City Hall	Montara Rd NB & Armory Rd	Old Hwy 58 & Community Blvd	Pera Rd & Hinkley Rd	Outer Hwy 58 & Hidden River	Outer Hwy 58 & Hidden River	Community Blvd & Lenwood Rd	E Main St/VFS Cal Ave	Barstow City Hall
6:00	6:19	6:36	6:46	6:56	7:10	7:22	7:43	8:05
8:20	8:41	8:59	9:09	9:19	9:30	9:42	10:04	10:26
10:40	11:05	11:19	11:28	11:38	11:50	12:02	12:23	12:48
1:00	1:25	1:39	1:48	1:58	2:10	2:22	2:43	3:07
3:20	3:42	4:02	4:11	4:21	4:30	4:41	5:03	5:27
5:40	6:01	6:20	6:29	6:39	6:50	7:02	7:23	7:45

### Eastbound

Barstow City Hall	Outer Hwy 58 & Hidden River	Community Blvd & Lenwood Rd	E Main St/VFS Cal Ave	Barstow City Hall
8:05	7:10	7:22	7:43	8:05
10:26	9:30	9:42	10:04	10:26
12:48	11:50	12:02	12:23	12:48
3:07	2:10	2:22	2:43	3:07
5:27	4:30	4:41	5:03	5:27
7:45	6:50	7:02	7:23	7:45

## Saturday

### Westbound

Barstow City Hall	Montara Rd NB & Armory Rd	Old Hwy 58 & Community Blvd	Pera Rd & Hinkley Rd	Outer Hwy 58 & Hidden River	Outer Hwy 58 & Hidden River	Community Blvd & Lenwood Rd	E Main St/VFS Cal Ave	Barstow City Hall
7:00	7:18	7:35	7:43	7:56	8:10	8:22	8:44	9:06
9:20	9:40	9:57	10:07	10:18	10:30	10:42	11:03	11:27
11:40	12:01	12:19	12:29	12:40	12:50	1:02	1:22	1:45
2:00	2:22	2:41	2:51	3:02	3:10	3:22	3:42	4:07
4:20	4:45	5:01	5:11	5:22	5:30	5:42	6:03	6:26
6:40	7:02	7:20	7:30	7:41	7:50	8:02	8:23	8:46

### Eastbound

Barstow City Hall	Outer Hwy 58 & Hidden River	Community Blvd & Lenwood Rd	E Main St/VFS Cal Ave	Barstow City Hall
9:06	8:10	8:22	8:44	9:06
11:27	10:30	10:42	11:03	11:27
1:45	12:50	1:02	1:22	1:45
4:07	3:10	3:22	3:42	4:07
6:26	5:30	5:42	6:03	6:26

## Sunday

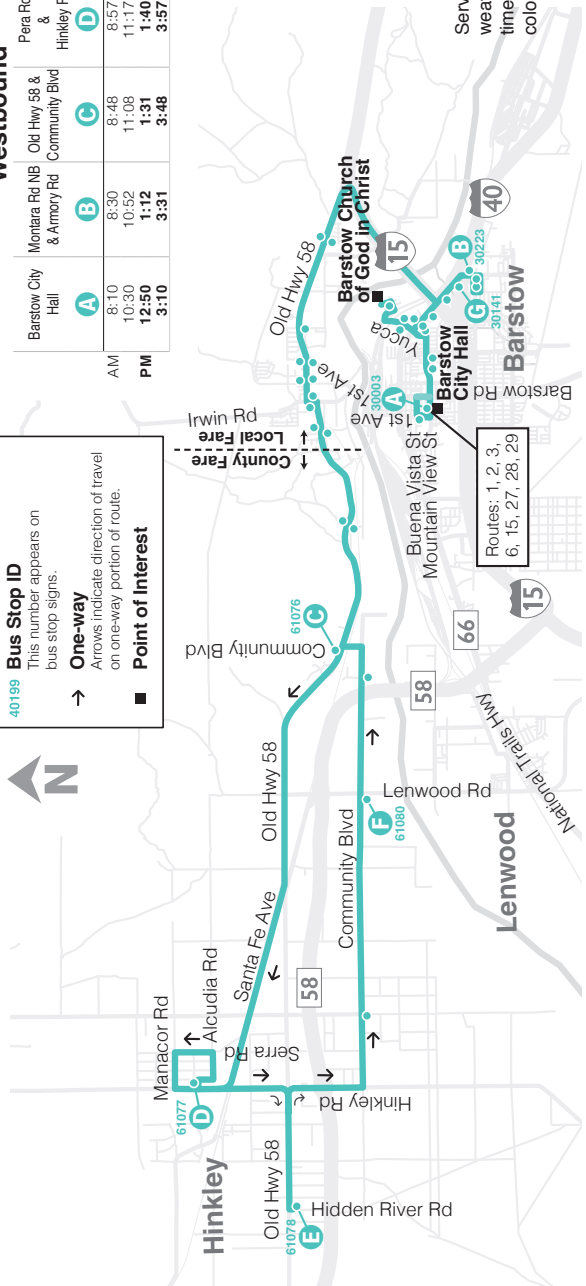
### Westbound

Barstow City Hall	Montara Rd NB & Armory Rd	Old Hwy 58 & Community Blvd	Pera Rd & Hinkley Rd	Outer Hwy 58 & Hidden River	Outer Hwy 58 & Hidden River	Community Blvd & Lenwood Rd	E Main St/VFS Cal Ave	Barstow City Hall
8:10	8:30	8:48	8:57	9:07	9:15	9:26	9:58	10:20
10:30	10:52	11:08	11:17	11:27	11:40	11:51	12:18	12:40
12:50	1:12	1:31	1:40	1:50	2:00	2:12	2:41	3:04
3:10	3:31	3:48	3:57	4:07	4:20	4:31	4:58	5:21

### Eastbound

Barstow City Hall	Outer Hwy 58 & Hidden River	Community Blvd & Lenwood Rd	E Main St/VFS Cal Ave	Barstow City Hall
10:20	9:15	9:26	9:58	10:20
12:40	11:40	11:51	12:18	12:40
3:04	2:00	2:12	2:41	3:04
5:21	4:20	4:31	4:58	5:21

- Bus Stop**  
Approximate location of bus stop.
- Timepoint**  
Refer to timetables to see when buses will serve these stops. Your stop may be between timepoints.
- Bus Stop ID**  
This number appears on bus stop signs.
- One-way**  
Arrows indicate direction of travel on one-way portion of route.
- Point of Interest**  
Indicates a location of interest.



Service may be affected by construction, accidents, traffic and weather conditions. Buses stop at all marked stops along the route; times shown are for key timepoints only. To view your specific route color, please refer to the System Maps in this publication.

### Deviation Service

This route offers pick-up and drop-off deviations within 3/4 mile of the route for an additional charge of \$2 for adults and students, and \$1 for reduced fares.

**Reservations required:** Call 760-948-3030 in Victor Valley or 760-256-0311 in Barstow area for pick up reservations from 8 a.m. to 5 p.m. Monday through Sunday.

### County Route

In the County Zone marked on the map, passengers may board and get off the bus in any safe location. To board the bus, flag down the driver as the bus approaches.

Payment of County Fare is required for anyone getting on or off the bus in the County Zone. Those riding in only the local part of the route pay the Local Fare and may only get on and off the bus at marked bus stops.

### Monday-Friday

#### Westbound

Barstow City Hall	W Main St & Sandstone Ct	National Trails Hwy & Hinkley Rd	National Trails Hwy & Indian Trail	Vista Rd & Helendale Rd
<b>A</b>	<b>B</b>	<b>C</b>	<b>D</b>	<b>E</b>
6:00	6:15	6:20	6:43	6:54
8:20	8:35	8:40	8:53	9:14
10:40	10:55	11:00	11:24	11:35
<b>PM</b>	<b>1:00</b>	<b>1:20</b>	<b>1:44</b>	<b>1:55</b>
3:20	3:34	3:39	4:06	4:17
5:40	5:54	5:59	6:26	6:37
8:00	8:15	8:20	8:43	8:54

#### Eastbound

Vista Rd & Helendale Rd	Nat'l Trails Hwy & Indian Tr	Nat'l Trails Hwy & Hinkley Rd	W Main St & Western Dr	Barstow City Hall
<b>E</b>	<b>F</b>	<b>G</b>	<b>H</b>	<b>A</b>
7:15	7:26	7:35	7:45	7:57
9:35	9:44	9:57	10:06	10:17
11:55	<b>12:04</b>	<b>12:17</b>	<b>12:26</b>	<b>12:37</b>
<b>PM</b>	<b>2:24</b>	<b>2:37</b>	<b>2:46</b>	<b>2:57</b>
4:35	4:45	4:56	5:08	5:19
6:55	7:05	7:16	7:28	7:39



- Bus Stop**  
Approximate location of bus stop.
- Timepoint**  
Refer to timetables to see when buses will serve these stops. Your stop may be between timepoints.
- 40199**  
This number appears on bus stop signs.
- One-way**  
Arrows indicate direction of travel on one-way portion of route.
- Point of Interest**

### Saturday

#### Westbound

Barstow City Hall	W Main St & Sandstone Ct	National Trails Hwy & Hinkley Rd	National Trails Hwy & Indian Trail	Vista Rd & Helendale Rd
<b>A</b>	<b>B</b>	<b>C</b>	<b>D</b>	<b>E</b>
7:00	7:17	7:22	7:43	7:54
9:20	9:37	9:42	10:03	10:14
11:40	11:57	<b>12:02</b>	<b>12:23</b>	<b>12:34</b>
<b>PM</b>	<b>2:00</b>	<b>2:17</b>	<b>2:43</b>	<b>2:54</b>
4:20	4:37	4:42	5:03	5:14

#### Eastbound

Vista Rd & Helendale Rd	Nat'l Trails Hwy & Indian Tr	Nat'l Trails Hwy & Hinkley Rd	W Main St & Western Dr	Barstow City Hall
<b>E</b>	<b>F</b>	<b>G</b>	<b>H</b>	<b>A</b>
8:22	8:31	8:39	8:49	8:59
10:42	10:51	10:59	11:09	11:19
<b>PM</b>	<b>1:11</b>	<b>1:19</b>	<b>1:29</b>	<b>1:39</b>
3:22	3:31	3:39	3:49	3:59
5:42	5:51	5:59	6:09	6:19

### Sunday

#### Westbound

Barstow City Hall	W Main St & Sandstone Ct	National Trails Hwy & Hinkley Rd	National Trails Hwy & Indian Trail	Vista Rd & Helendale Rd
<b>A</b>	<b>B</b>	<b>C</b>	<b>D</b>	<b>E</b>
8:10	8:26	8:31	8:52	9:03
10:30	10:46	10:51	11:12	11:23
<b>PM</b>	<b>1:06</b>	<b>1:11</b>	<b>1:32</b>	<b>1:43</b>
3:10	3:26	3:31	3:52	4:03

#### Eastbound

Vista Rd & Helendale Rd	Nat'l Trails Hwy & Indian Tr	Nat'l Trails Hwy & Hinkley Rd	W Main St & Western Dr	Barstow City Hall
<b>E</b>	<b>F</b>	<b>G</b>	<b>H</b>	<b>A</b>
9:20	9:30	9:39	9:51	10:01
11:40	11:50	11:59	12:11	12:21
<b>PM</b>	<b>2:00</b>	<b>2:10</b>	<b>2:31</b>	<b>2:41</b>
4:20	4:30	4:39	4:51	5:01

Service may be affected by construction, accidents, traffic and weather conditions. Buses stop at all marked stops along the route; times shown are for key timepoints only. To view your specific route color, please refer to the System Maps in this publication.

## Barstow – Newberry Springs

### Deviation Service

This route offers pick-up and drop-off deviations within 3/4 mile of the route for an additional charge of \$2 for adults and students, and \$1 for reduced fares.

**Reservations required:** Call 760-948-3030 in Victor Valley or 760-256-0311 in Barstow area for pick up reservations from 8 a.m. to 5 p.m. Monday through Sunday.

### County Route

In the County Zone marked on the map, passengers may board and get off the bus in any safe location. To board the bus, flag down the driver as the bus approaches.

Payment of County Fare is required for anyone getting on or off the bus in the County Zone. Those riding in only the local part of the route pay the Local Fare and may only get on and off the bus at marked bus stops.

### Monday-Friday

#### Eastbound

	Barstow City Hall	Silver Valley High School	Yermo Rd & Minneola Rd	Minneola Rd & Nat'l Trails Hwy	Nat'l Trails Hwy & 40 Fwy
AM	6:00	6:22	6:33	6:40	6:47
	8:20	8:42	8:53	9:00	9:08
	10:40	11:03	11:15	11:23	11:31
PM	1:00	1:23	1:43	1:51	1:58
	3:20	3:43	3:56	4:04	4:12
	5:40	6:03	6:16	6:24	6:32
	8:00	8:22	8:35	8:42	8:50

#### Westbound

	Nat'l Trails Hwy & 40 Fwy	Silver Valley Rd & Newberry Rd	Hereford Rd & Valley Center Dr	Yermo Rd & 1st St	Silver Valley High School	Barstow City Hall
AM	7:00	7:15	7:21	7:36	7:44	8:09
	9:20	9:41	9:56	10:02	10:30	10:30
	11:40	11:55	12:01	12:16	12:22	12:50
PM	2:00	2:15	2:21	2:36	2:42	3:10
	4:20	4:34	4:41	4:56	5:03	5:31
	6:40	6:54	7:01	7:16	7:23	7:51

### Saturday

#### Eastbound

	Barstow City Hall	Silver Valley High School	Yermo Rd & Minneola Rd	Minneola Rd & Nat'l Trails Hwy	Nat'l Trails Hwy & 40 Fwy
AM	7:00	7:22	7:36	7:43	7:51
	9:20	9:42	9:56	10:03	10:11
	11:40	12:02	12:16	12:23	12:31
PM	2:00	2:22	2:36	2:43	2:51
	4:20	4:42	4:56	5:03	5:11
	6:40	7:02	7:16	7:23	7:31

#### Westbound

	Nat'l Trails Hwy & 40 Fwy	Silver Valley Rd & Newberry Rd	Hereford Rd & Valley Center Dr	Yermo Rd & 1st St	Silver Valley High School	Barstow City Hall
AM	8:01	8:16	8:23	8:38	8:46	9:12
	10:21	10:36	10:43	10:58	11:06	11:32
	12:41	12:56	1:03	1:18	1:26	1:52
PM	3:01	3:16	3:23	3:38	3:46	4:12
	5:21	5:36	5:43	5:58	6:06	6:32
	7:41	7:56	8:03	8:18	8:26	8:52

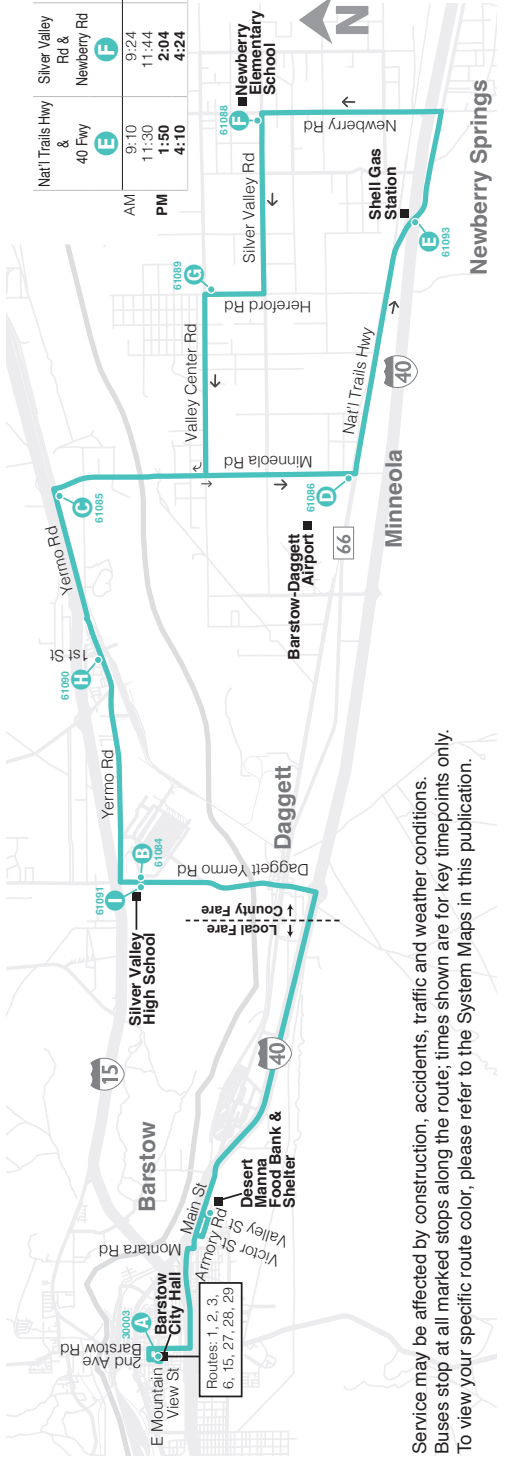
### Sunday

#### Eastbound

	Barstow City Hall	Silver Valley High School	Yermo Rd & Minneola Rd	Minneola Rd & Nat'l Trails Hwy	Nat'l Trails Hwy & 40 Fwy
AM	8:10	8:31	8:42	8:50	8:57
	10:30	10:51	11:02	11:10	11:17
	12:50	1:11	1:22	1:30	1:37
PM	3:10	3:31	3:42	3:50	3:57

#### Westbound

	Nat'l Trails Hwy & 40 Fwy	Silver Valley Rd & Newberry Rd	Hereford Rd & Valley Center Dr	Yermo Rd & 1st St	Silver Valley High School	Barstow City Hall
AM	9:10	9:24	9:31	9:46	9:53	10:18
	11:30	11:44	11:51	12:06	12:13	12:38
	1:50	2:04	2:11	2:26	2:33	2:58
PM	4:10	4:24	4:31	4:46	4:53	5:18



- Bus Stop**  
Approximate location of bus stop.
- Timepoint**  
Refer to timetables to see when buses will serve these stops. Your stop may be between timepoints.
- Bus Stop ID**  
This number appears on bus stop signs.  
40199
- One-way**  
Arrows indicate direction of travel on one-way portion of route.
- Point of Interest**

Service may be affected by construction, accidents, traffic and weather conditions. Buses stop at all marked stops along the route; times shown are for key timepoints only. To view your specific route color, please refer to the System Maps in this publication.

## Victor Valley Transp Center – Adelanto South

### Monday-Friday

Victor Valley Transportation Center		7th St S & La Paz Dr		Westbound		Hwy 395 & Crossroads		Hwy 395 & Crossroads		Eastbound		University Preparatory School		Hwy 395 & Crossroads		Victor Valley Transportation Center	
A	C	B	D	C	D	E	E	E	E	F	A	F	F	E	E	H	A
6:00	6:11	6:46	7:00	7:14	7:31	7:56	8:06	8:25	8:31	8:46	6:46	7:31	7:37	7:51	8:08	8:02	8:09
6:35	6:46	7:21	7:35	7:49	8:06	8:31	8:41	9:00	9:06	9:21	8:31	9:16	9:22	9:36	9:53	9:47	9:54
7:10	7:21	7:56	8:10	8:24	8:41	9:06	9:16	9:35	9:41	9:56	9:06	9:51	9:57	10:16	10:33	10:27	10:34
7:45	7:56	8:31	8:45	8:59	9:16	9:41	9:51	10:10	10:16	10:31	9:41	10:26	10:32	10:51	11:08	11:02	11:09
8:20	8:31	9:06	9:20	9:34	9:51	10:16	10:26	10:45	10:51	11:06	10:16	11:01	11:07	11:26	11:43	11:37	11:44
8:55	9:06	9:41	9:55	10:09	10:26	10:51	10:61	11:20	11:26	11:41	10:51	11:36	11:42	12:01	12:18	12:12	12:19
9:30	9:42	10:17	10:32	10:46	11:03	11:28	11:38	12:07	12:13	12:28	11:28	12:13	12:19	12:38	12:55	12:49	12:56
10:05	10:17	10:52	11:07	11:21	11:38	12:03	12:13	12:42	12:48	13:03	12:03	12:48	12:54	13:13	13:30	13:24	13:31
10:40	10:52	11:27	11:42	11:56	12:13	12:38	12:48	13:17	13:23	13:38	12:38	13:23	13:29	13:48	14:05	13:99	14:06
11:15	11:27	12:02	12:17	12:31	12:48	13:13	13:23	13:52	13:58	14:13	13:13	14:08	14:14	14:33	14:50	14:44	14:51
11:50	12:02	12:37	12:52	1:06	1:23	1:48	1:58	2:27	2:33	2:48	1:48	2:43	2:49	2:68	2:85	2:79	2:86
1:00	1:12	1:27	1:41	1:58	2:14	2:39	2:49	3:18	3:24	3:39	2:39	3:34	3:40	3:59	4:16	4:10	4:17
1:35	1:47	2:02	2:16	2:33	2:49	3:14	3:24	3:53	3:59	4:14	3:14	4:09	4:15	4:34	4:51	4:45	4:52
2:10	2:22	2:37	2:51	3:08	3:24	3:49	3:59	4:28	4:34	4:49	3:49	4:44	4:50	5:09	5:26	5:20	5:27
2:45	2:57	3:12	3:26	3:43	3:59	4:24	4:34	5:03	5:09	5:24	4:24	5:19	5:25	5:44	6:01	5:95	6:02
3:20	3:33	3:48	4:04	4:21	4:37	5:02	5:12	5:41	5:47	6:02	5:02	5:47	5:53	6:12	6:29	6:23	6:30
3:55	4:08	4:23	4:39	4:56	5:12	5:37	5:47	6:16	6:22	6:37	5:47	6:32	6:38	6:57	7:14	7:08	7:15
4:30	4:43	4:58	5:14	5:31	5:47	6:12	6:22	6:51	6:57	7:12	6:12	6:57	7:03	7:22	7:39	7:33	7:40
5:05	5:18	5:33	5:49	6:06	6:22	6:47	6:57	7:26	7:32	7:47	6:47	7:32	7:38	7:57	8:14	8:08	8:15
5:40	5:53	6:08	6:24	6:41	6:57	7:22	7:32	8:01	8:07	8:22	7:22	8:07	8:13	8:32	8:49	8:43	8:50
6:15	6:28	6:43	6:59	7:16	7:32	7:57	8:07	8:36	8:42	8:57	7:57	8:42	8:48	9:07	9:24	9:18	9:25
6:50	7:03	7:17	7:32	7:47	8:02	8:27	8:37	9:06	9:12	9:27	8:27	9:12	9:18	9:37	9:54	9:48	9:55
7:25	7:38	7:52	8:07	8:22	8:37	9:02	9:12	9:41	9:47	9:62	9:12	9:47	9:53	10:12	10:29	10:23	10:30
8:00	8:12	8:26	8:41	8:56	9:11	9:36	9:46	10:15	10:21	10:46	9:46	10:31	10:37	11:06	11:23	11:17	11:24
8:45	8:57	9:11	9:26	9:41	9:56	10:21	10:31	11:00	11:06	11:31	10:31	11:16	11:22	11:51	12:08	12:02	12:09
9:10	9:22	9:36	9:51	10:07	10:22	10:47	10:57	11:26	11:32	12:07	10:57	11:42	11:48	12:17	12:42	12:36	12:43

### Saturday

Victor Valley Transportation Center		7th St S & La Paz Dr		Westbound		Hwy 395 & Crossroads		Hwy 395 & Crossroads		Eastbound		University Preparatory School		Hwy 395 & Crossroads		Victor Valley Transportation Center	
A	C	B	D	C	D	E	E	E	E	F	A	F	F	E	E	H	A
7:10	7:23	7:58	8:14	8:30	8:47	9:12	9:22	9:41	9:47	10:06	7:58	8:43	8:49	9:08	9:25	9:12	9:19
7:45	7:58	8:33	8:49	9:14	9:31	9:56	10:06	10:25	10:31	10:50	8:33	9:18	9:24	9:43	9:60	9:47	9:54
8:20	8:33	9:08	9:24	9:49	10:06	10:31	10:41	11:00	11:06	11:25	9:08	9:53	9:59	10:18	10:35	10:22	10:29
8:55	9:08	9:43	9:59	10:24	10:41	11:06	11:16	11:35	11:41	12:00	9:43	10:28	10:34	10:53	11:10	10:97	11:04
9:30	9:42	10:17	10:32	10:46	11:03	11:28	11:38	12:07	12:13	12:32	10:17	11:02	11:08	11:27	11:44	11:38	11:45
10:05	10:17	10:52	11:07	11:21	11:38	12:03	12:13	12:42	12:48	13:07	10:52	11:37	11:43	12:02	12:19	12:13	12:20
10:40	10:52	11:27	11:42	11:56	12:13	12:38	12:48	13:17	13:23	13:42	10:40	11:25	11:31	11:50	12:07	12:01	12:08
11:15	11:27	12:02	12:17	12:31	12:48	13:13	13:23	13:52	13:58	14:17	11:15	12:00	12:06	12:25	12:42	12:36	12:43
11:50	12:02	12:37	12:52	1:06	1:23	1:48	1:58	2:27	2:33	2:52	11:50	12:35	12:41	12:60	12:77	12:71	12:78
1:00	1:12	1:27	1:41	1:58	2:14	2:39	2:49	3:18	3:24	3:43	1:00	1:45	1:51	2:10	2:27	2:21	2:28
1:35	1:47	2:02	2:16	2:33	2:49	3:14	3:24	3:53	3:59	4:14	1:35	2:20	2:26	2:45	2:62	2:56	3:03
2:10	2:22	2:37	2:51	3:08	3:24	3:49	3:59	4:28	4:34	4:49	2:10	2:55	3:01	3:20	3:37	3:31	3:38
2:45	2:57	3:12	3:26	3:43	3:59	4:24	4:34	5:03	5:09	5:24	2:45	3:30	3:36	3:55	4:12	4:06	4:13
3:20	3:33	3:48	4:04	4:21	4:37	5:02	5:12	5:41	5:47	6:02	3:20	4:05	4:11	4:30	4:47	4:41	4:48
3:55	4:08	4:23	4:39	4:56	5:12	5:37	5:47	6:16	6:22	6:37	3:55	4:40	4:46	4:65	4:82	4:76	4:83
4:30	4:43	4:58	5:14	5:31	5:47	6:12	6:22	6:51	6:57	7:12	4:30	5:15	5:21	5:40	5:57	5:51	5:58
5:05	5:18	5:33	5:49	6:06	6:22	6:47	6:57	7:26	7:32	7:47	5:05	5:40	5:46	5:65	5:82	5:76	5:83
5:40	5:53	6:08	6:24	6:41	6:57	7:22	7:32	8:01	8:07	8:22	5:40	6:15	6:21	6:40	6:57	6:51	6:58
6:15	6:28	6:43	6:59	7:16	7:32	7:57	8:07	8:36	8:42	8:57	6:15	7:00	7:06	7:25	7:42	7:36	7:43
6:50	7:03	7:17	7:32	7:47	8:02	8:27	8:37	9:06	9:12	9:27	6:50	7:35	7:41	7:60	7:77	7:71	7:78
7:25	7:38	7:52	8:07	8:22	8:37	9:02	9:12	9:41	9:47	9:62	7:25	8:10	8:16	8:35	8:52	8:46	8:53
8:00	8:12	8:26	8:41	8:56	9:11	9:36	9:46	10:15	10:21	10:46	8:00	8:45	8:51	9:10	9:27	9:21	9:28
8:45	8:57	9:11	9:26	9:41	9:56	10:21	10:31	11:00	11:06	11:31	8:45	9:30	9:36	9:55	10:12	10:06	10:13
9:10	9:22	9:36	9:51	10:07	10:22	10:47	10:57	11:26	11:32	12:07	9:10	9:55	10:01	10:20	10:37	10:31	10:38

### Sunday

Victor Valley Transportation Center		7th St S & La Paz Dr		Westbound		Hwy 395 & Crossroads		Hwy 395 & Crossroads		Eastbound		University Preparatory School		Hwy 395 & Crossroads		Victor Valley Transportation Center	
A	C	B	D	C	D	E	E	E	E	F	A	F	F	E	E	H	A
8:00	8:12	8:25	8:39	8:56	9:11	9:26	9:35	9:49	9:58	10:12	8:00	8:35	8:40	8:55	9:10	9:01	9:08
8:30	8:42	8:55	9:09	9:26	9:41	9:56	10:05	10:19	10:28	10:42	8:30	9:05	9:10	9:25	9:40	9:31	9:38
9:00	9:12	9:25	9:39	9:56	10:11	10:26	10:35	10:49	10:58	11:12	9:00	9:35	9:40	9:55	10:10	10:01	10:08
9:30	9:42	9:55	10:09	10:26	10:41	10:56	11:05	11:19	11:28	11:42	9:30	10:05	10:10	10:25	10:40	10:31	10:38
10:00	10:12	10:25	10:39	10:56	11:11	11:26	11:35	11:49	11:58	12:12	10:00	10:35	10:40	10:55	11:10	11:01	11:08
10:30	10:42	10:55	11:09	11:26	11:41	11:56	12:05	12:19	12:28	12:42	10:30	11:05	11:10	11:25	11:40	11:31	11:38
11:00	11:12	11:25	11:39	11:56	12:11	12:26	12:35	12:49	12:58	13:12	11:00	11:35	11:40	11:55	12:10	12:01	12:08
11:30	11:42	11:55	12:09	12:26	12:41	12:56	13:05	13:19	13:28	13:42	11:30	12:05	12:10	12:25	12:40	12:31	

## Victor Valley Transp Center – Adelanto North

### Monday-Friday

#### Westbound

Victor Valley Transportation Center <b>(A)</b>	Condor Rd & Mojave Dr <b>(B)</b>	Nevada Ave & Ohio St <b>(C)</b>	Bartlett Ave & Greening St <b>(D)</b>	Muskral Ave & El Mirage Rd <b>(E)</b>	Victor Valley Transportation Center <b>(A)</b>
AM	6:05	6:16	6:26	6:35	6:49
	7:15	7:26	7:36	7:45	7:59
	8:25	8:36	8:46	8:55	9:09
	9:35	9:48	9:59	10:08	10:18
	10:45	10:58	11:09	11:18	11:28
PM	11:55	12:08	12:19	12:28	12:38
	1:05	1:18	1:29	1:38	1:48
	2:15	2:28	2:39	2:48	2:58
	3:25	3:40	3:52	4:02	4:08
	4:35	4:50	5:02	5:12	5:18
	5:45	6:00	6:12	6:22	6:28
	6:55	7:10	7:21	7:31	7:35
	8:05	8:18	8:29	8:39	8:44
	9:15	9:28	9:39	9:49	9:54

#### Eastbound

Muskral Ave & El Mirage Rd <b>(E)</b>	Bartlett Ave & Greening St <b>(F)</b>	Nevada Ave & McCoy Cir <b>(G)</b>	Condor Rd & Mojave Dr <b>(H)</b>	Victor Valley Transportation Center <b>(A)</b>
AM	5:55	6:10	6:20	6:36
	7:05	7:20	7:30	7:46
	8:15	8:30	8:40	8:56
	9:25	9:40	9:50	10:05
	10:45	10:50	11:00	11:15
PM	12:10	12:25	12:30	12:45
	1:20	1:35	1:40	1:55
	2:30	2:45	2:50	3:05
	3:15	3:29	3:39	3:54
	4:25	4:39	4:49	5:04
	5:35	5:49	5:59	6:14
	6:45	6:59	7:09	7:23
	7:55	8:08	8:18	8:32
	9:05	9:18	9:28	9:42

### Saturday

#### Westbound

Victor Valley Transportation Center <b>(A)</b>	Condor Rd & Mojave Dr <b>(B)</b>	Nevada Ave & Ohio St <b>(C)</b>	Bartlett Ave & Greening St <b>(D)</b>	Muskral Ave & El Mirage Rd <b>(E)</b>	Victor Valley Transportation Center <b>(A)</b>
AM	7:15	7:28	7:38	7:48	7:57
	8:25	8:38	8:48	8:58	9:07
	9:35	9:58	10:08	10:18	10:27
	10:45	10:58	11:08	11:18	11:27
PM	11:55	12:08	12:18	12:28	12:37
	1:05	1:18	1:28	1:38	1:47
	2:15	2:28	2:38	2:48	2:57
	3:25	3:38	3:48	3:58	4:07
	4:35	4:48	4:58	5:08	5:17
	5:45	5:58	6:08	6:18	6:27
	6:55	7:08	7:18	7:28	7:37

#### Eastbound

Muskral Ave & El Mirage Rd <b>(E)</b>	Bartlett Ave & Greening St <b>(F)</b>	Nevada Ave & McCoy Cir <b>(G)</b>	Condor Rd & Mojave Dr <b>(H)</b>	Victor Valley Transportation Center <b>(A)</b>
AM	7:05	7:19	7:29	7:44
	8:15	8:29	8:39	8:54
	9:25	9:39	9:49	10:04
	10:45	10:49	10:59	11:14
PM	11:45	11:59	12:09	12:24
	12:55	1:09	1:19	1:34
	2:05	2:19	2:29	2:44
	3:15	3:29	3:39	3:54
	4:25	4:39	4:49	5:04
	5:35	5:49	5:59	6:14
	6:45	6:59	7:09	7:24

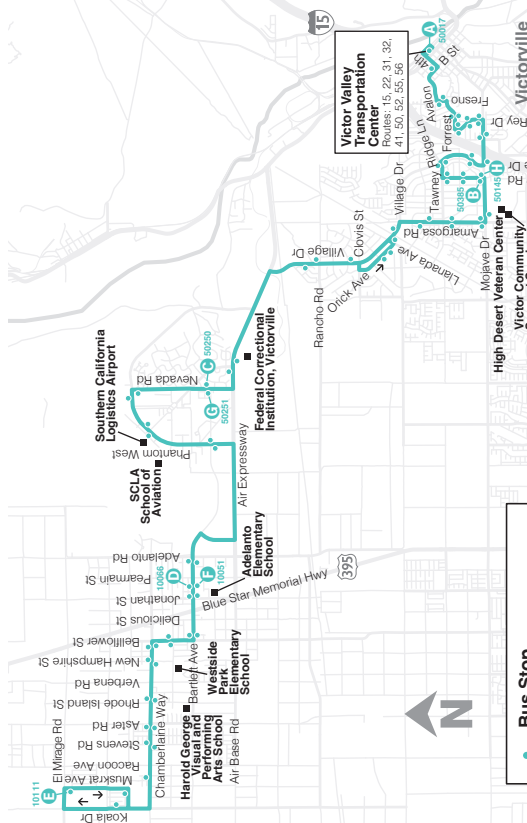
### Sunday

#### Westbound

Victor Valley Transportation Center <b>(A)</b>	Condor Rd & Mojave Dr <b>(B)</b>	Nevada Ave & Ohio St <b>(C)</b>	Bartlett Ave & Greening St <b>(D)</b>	Muskral Ave & El Mirage Rd <b>(E)</b>	Victor Valley Transportation Center <b>(A)</b>
AM	8:00	8:12	8:22	8:31	8:39
	9:10	9:22	9:32	9:41	9:49
	10:20	10:32	10:42	10:51	10:59
	11:30	11:42	11:52	12:01	12:09
PM	12:40	12:52	1:02	1:11	12:19
	1:50	2:02	2:12	2:21	2:29
	3:00	3:12	3:22	3:31	3:39
	4:10	4:22	4:32	4:41	4:49
	5:20	5:32	5:42	5:51	5:59

#### Eastbound

Muskral Ave & El Mirage Rd <b>(E)</b>	Bartlett Ave & Greening St <b>(F)</b>	Nevada Ave & McCoy Cir <b>(G)</b>	Condor Rd & Mojave Dr <b>(H)</b>	Victor Valley Transportation Center <b>(A)</b>
AM	7:50	8:04	8:13	8:27
	9:00	9:14	9:23	9:37
	10:10	10:24	10:33	10:47
PM	12:30	12:44	12:53	13:07
	1:40	1:54	2:03	2:17
	2:50	3:04	3:13	3:27
	4:00	4:14	4:23	4:37
	5:10	5:24	5:33	5:47

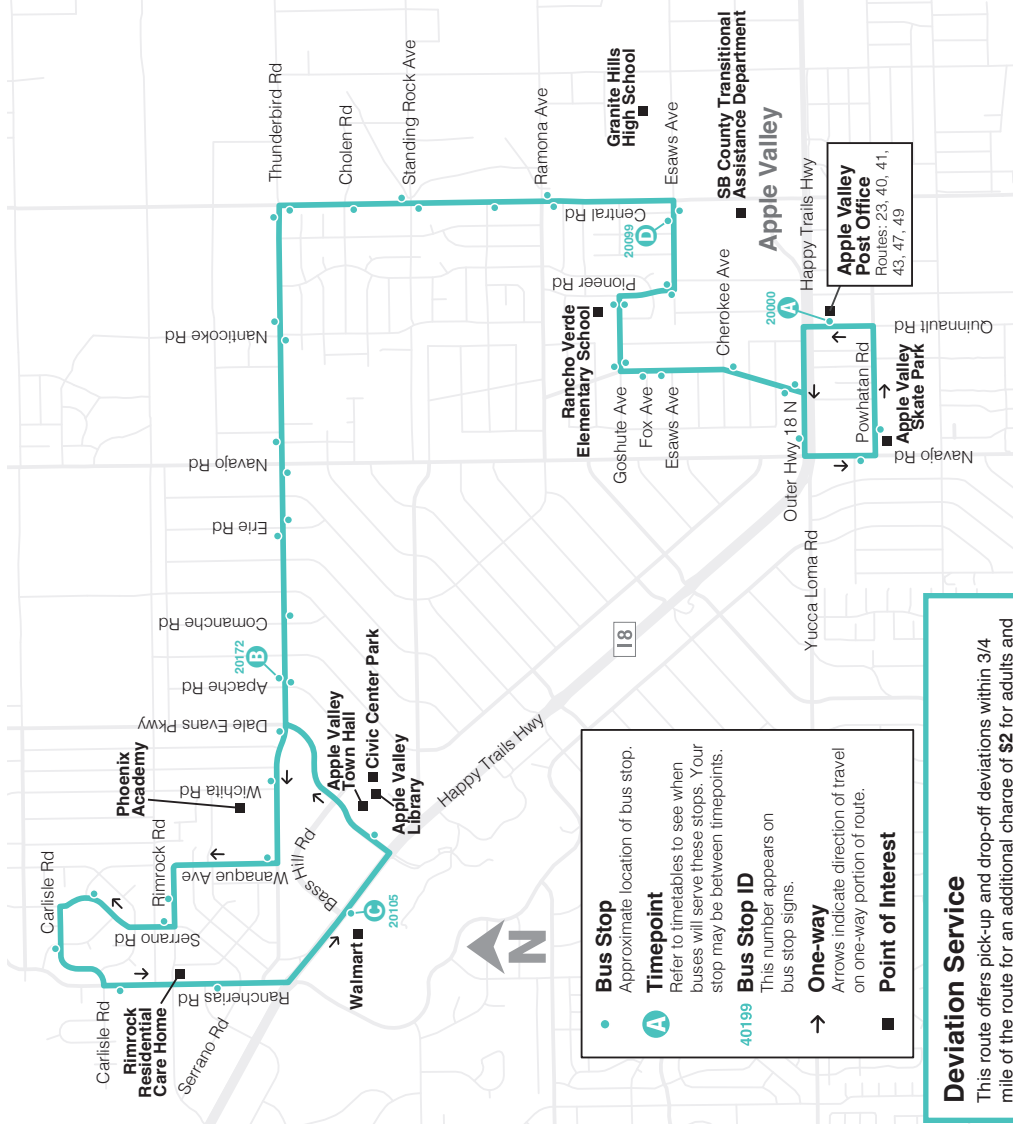


- Bus Stop**  
Approximate location of bus stop.
- (A) Timepoint**  
Refer to timetables to see when buses will serve these stops. Your stop may be between timepoints.
- 40199 Bus Stop ID**  
This number appears on bus stop signs.
- One-way**  
Arrows indicate direction of travel on a one-way portion of route.
- Point of Interest**

Service may be affected by construction, accidents, traffic and weather conditions. Buses stop at all marked stops along the route; times shown are for key timepoints only. To view your specific route color, please refer to the System Maps in this publication.



## Apple Valley North Deviation



- Bus Stop**  
Approximate location of bus stop.
- A** **Timepoint**  
Refer to timetables to see when buses will serve these stops. Your stop may be between timepoints.
- 40199** **Bus Stop ID**  
This number appears on bus stop signs.
- **One-way**  
Arrows indicate direction of travel on one-way portion of route.
- **Point of Interest**

**Deviation Service**  
This route offers pick-up and drop-off deviations within 3/4 mile of the route for an additional charge of \$2 for adults and students, and \$1 for reduced fares.  
**Reservations required:** Call 760-948-3030 in Victor Valley or 760-256-0311 in Barstow area for pick up reservations from 8 a.m. to 5 p.m. Monday through Sunday.

Service may be affected by construction, accidents, traffic and weather conditions. Buses stop at all marked stops along the route, times shown are for key timepoints only. To view your specific route color, please refer to the System Maps in this publication.

### Monday-Friday

Northbound		Southbound	
Apple Valley Post Office	Thunderbird Rd & Apache Rd	Hwy 18 & Bass Hill Rd	Esaws Ave & Friesan Ave
<b>A</b>	<b>B</b>	<b>C</b>	<b>D</b>
6:50	7:03	7:13	6:25
8:00	8:13	8:23	7:35
9:10	9:23	9:34	8:45
10:20	10:33	10:44	9:56
11:30	11:43	11:54	10:06
<b>12:40</b>	<b>12:53</b>	<b>1:04</b>	<b>12:16</b>
1:50	2:03	2:14	1:26
3:00	3:13	3:24	2:36
4:10	4:23	4:34	3:46
5:20	5:33	5:44	4:56
6:30	6:43	6:54	6:06
7:40	7:52	8:02	7:15
8:50	9:02	9:12	8:25

### Saturday

Northbound		Southbound	
Apple Valley Post Office	Thunderbird Rd & Apache Rd	Hwy 18 & Bass Hill Rd	Esaws Ave & Friesan Ave
<b>A</b>	<b>B</b>	<b>C</b>	<b>D</b>
8:00	8:12	8:22	7:35
9:10	9:22	9:32	8:45
10:20	10:32	10:42	9:55
11:30	11:42	11:52	11:05
<b>12:40</b>	<b>12:52</b>	<b>1:02</b>	<b>12:15</b>
1:50	2:02	2:12	1:25
3:00	3:12	3:22	2:35
4:10	4:22	4:32	3:45
5:20	5:32	5:42	4:55
6:30	6:42	6:52	6:05
7:40	7:52	8:02	7:15

### Sunday

Northbound		Southbound	
Apple Valley Post Office	Thunderbird Rd & Apache Rd	Hwy 18 & Bass Hill Rd	Esaws Ave & Friesan Ave
<b>A</b>	<b>B</b>	<b>C</b>	<b>D</b>
8:07	8:19	8:28	8:51
9:17	9:29	9:38	10:00
10:27	10:39	10:48	11:10
11:37	11:49	11:58	12:20
<b>12:47</b>	<b>12:59</b>	<b>1:08</b>	<b>1:30</b>
1:57	2:09	2:18	2:41
3:07	3:19	3:28	3:50
4:17	4:29	4:38	5:00
5:27	5:39	5:48	6:09

## Victor Valley Transp Center – Apple Valley Post Office

Service may be affected by construction, accidents, traffic and weather conditions.  
Buses stop at all marked stops along the route; times shown are for key timepoints only.  
To view your specific route color, please refer to the System Maps in this publication.

### Monday-Friday

#### Eastbound

Victor Valley Transportation Center	Outer Hwy 18 South & Mondamon Rd	Outer Hwy 18 South & Dale Evans Pkwy	Apple Valley Post Office	Apple Valley Post Office	Rancherías Rd & Thunderbird Rd	Kasota Rd & Hwy 18	Victor Valley Transportation Center
<b>A</b>	<b>B</b>	<b>C</b>	<b>D</b>	<b>D</b>	<b>E</b>	<b>F</b>	<b>A</b>
AM	6:00	6:15	6:29	6:37	6:45	6:37	6:45
	7:10	7:25	7:39	7:47	7:20	7:12	7:20
	7:45	8:00	8:14	8:22	7:55	7:47	7:55
	8:20	8:35	8:49	8:57	8:30	8:22	8:30
	8:55	9:10	9:26	9:35	8:49	8:57	9:05
	9:30	9:46	10:02	10:11	9:26	9:34	9:42
	10:05	10:21	10:37	10:46	10:01	10:09	10:17
	10:40	10:56	11:12	11:21	10:36	10:44	10:52
	11:15	11:31	11:47	11:56	11:11	11:19	11:27
	11:50	12:06	12:22	12:31	11:54	12:02	12:10
PM	12:25	12:41	12:57	1:06	12:21	12:29	12:37
	1:00	1:16	1:32	1:41	12:56	1:04	1:12
	1:35	1:51	2:07	2:16	1:31	1:39	1:47
	2:10	2:26	2:42	2:51	2:06	2:14	2:22
	2:45	3:01	3:17	3:26	2:41	2:49	2:57
	3:20	3:37	3:53	4:02	3:15	3:23	3:31
	3:55	4:12	4:28	4:37	3:50	3:58	4:06
	4:30	4:47	5:03	5:12	4:25	4:33	4:41
	5:40	5:57	6:13	6:22	5:00	5:08	5:16
	6:50	7:07	7:20	7:28	5:20	5:28	5:36
	8:00	8:12	8:25	8:33	6:30	6:38	6:46
	9:25	9:37	9:50	9:58	7:40	7:48	7:56
					8:50	8:58	9:06

### Saturday

#### Eastbound

Victor Valley Transportation Center	Outer Hwy 18 South & Mondamon Rd	Outer Hwy 18 South & Dale Evans Pkwy	Apple Valley Post Office	Apple Valley Post Office	Rancherías Rd & Thunderbird Rd	Kasota Rd & Hwy 18	Victor Valley Transportation Center
<b>A</b>	<b>B</b>	<b>C</b>	<b>D</b>	<b>D</b>	<b>E</b>	<b>F</b>	<b>A</b>
AM	7:15	7:29	7:45	7:54	8:00	8:23	8:30
	8:25	8:39	8:55	9:04	9:10	9:25	9:40
	9:35	9:49	10:05	10:14	10:20	10:35	10:50
	10:45	10:59	11:15	11:24	11:30	11:45	12:00
PM	11:55	12:09	12:25	12:34	12:40	12:55	1:10
	1:05	1:19	1:35	1:44	1:50	2:05	2:20
	2:15	2:29	2:45	2:54	3:00	3:15	3:30
	3:25	3:39	3:55	4:04	4:10	4:25	4:40
	4:35	4:49	5:05	5:14	5:20	5:35	5:50
	5:45	5:59	6:15	6:24	6:30	6:45	7:00
	6:55	7:09	7:25	7:34	7:40	7:55	8:10

#### Westbound

Victor Valley Transportation Center	Outer Hwy 18 South & Mondamon Rd	Outer Hwy 18 South & Dale Evans Pkwy	Apple Valley Post Office	Apple Valley Post Office	Rancherías Rd & Thunderbird Rd	Kasota Rd & Hwy 18	Victor Valley Transportation Center
<b>A</b>	<b>B</b>	<b>C</b>	<b>D</b>	<b>D</b>	<b>E</b>	<b>F</b>	<b>A</b>
AM	7:15	7:29	7:45	7:54	8:00	8:23	8:30
	8:25	8:39	8:55	9:04	9:10	9:25	9:40
	9:35	9:49	10:05	10:14	10:20	10:35	10:50
	10:45	10:59	11:15	11:24	11:30	11:45	12:00
PM	11:55	12:09	12:25	12:34	12:40	12:55	1:10
	1:05	1:19	1:35	1:44	1:50	2:05	2:20
	2:15	2:29	2:45	2:54	3:00	3:15	3:30
	3:25	3:39	3:55	4:04	4:10	4:25	4:40
	4:35	4:49	5:05	5:14	5:20	5:35	5:50
	5:45	5:59	6:15	6:24	6:30	6:45	7:00
	6:55	7:09	7:25	7:34	7:40	7:55	8:10

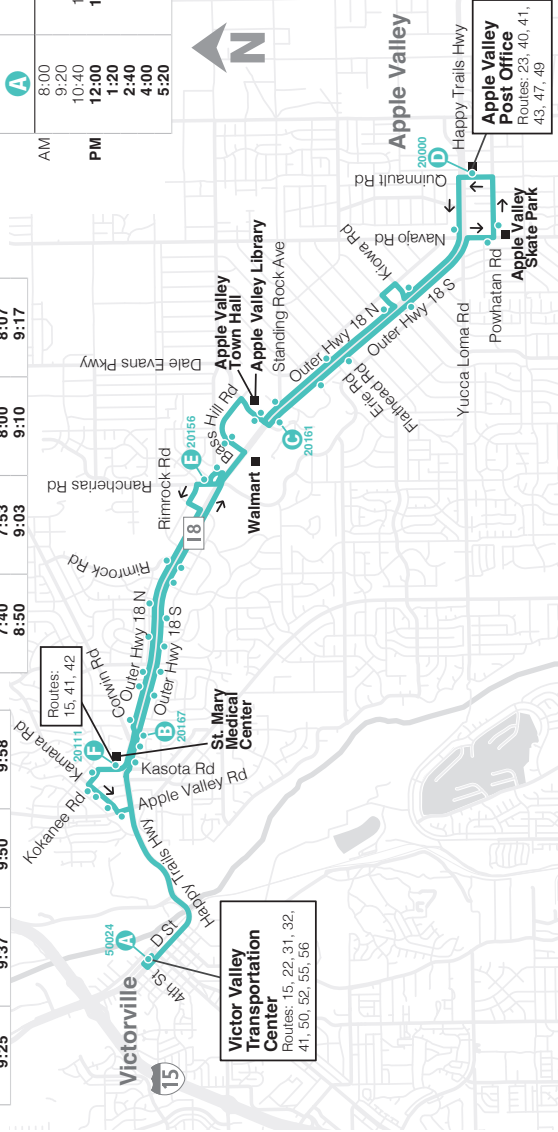
### Sunday

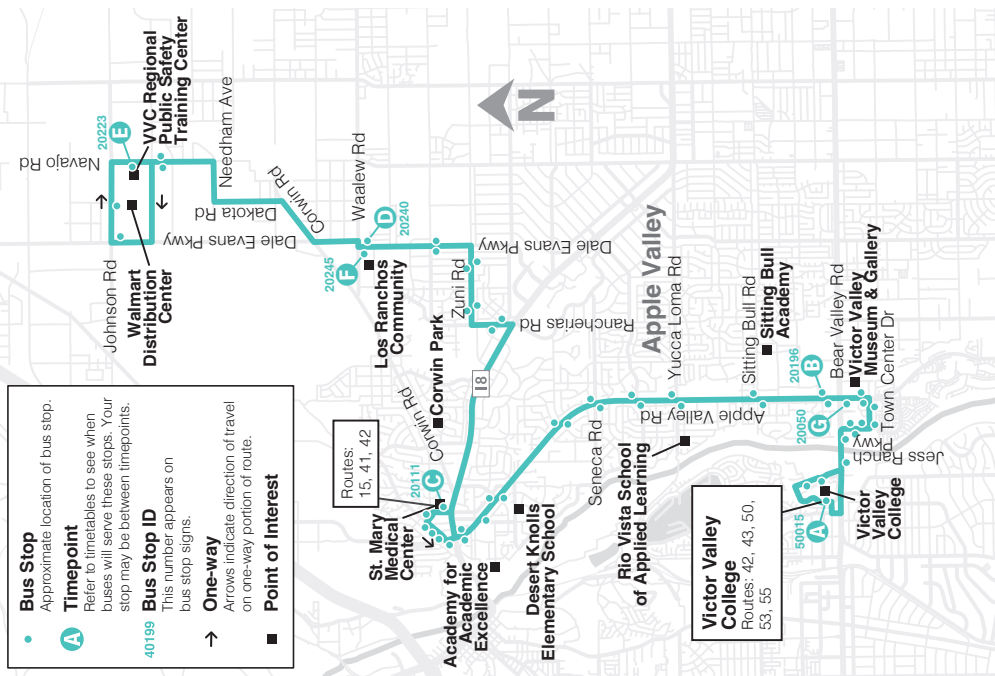
#### Eastbound

Victor Valley Transportation Center	Outer Hwy 18 South & Mondamon Rd	Outer Hwy 18 South & Dale Evans Pkwy	Apple Valley Post Office	Apple Valley Post Office	Rancherías Rd & Thunderbird Rd	Kasota Rd & Hwy 18	Victor Valley Transportation Center
<b>A</b>	<b>B</b>	<b>C</b>	<b>D</b>	<b>D</b>	<b>E</b>	<b>F</b>	<b>A</b>
AM	8:00	8:15	8:30	8:38	8:43	9:05	9:12
	9:20	9:35	9:50	9:58	10:03	10:25	10:32
	10:40	10:55	11:10	11:18	11:23	11:45	11:52
PM	12:00	12:15	12:30	12:38	12:43	13:05	13:12
	1:20	1:35	1:50	1:58	2:03	2:25	2:32
	2:40	2:55	3:10	3:18	3:23	3:45	3:52
	4:00	4:15	4:30	4:38	4:43	5:05	5:12
	5:20	5:35	5:50	5:58	6:03	6:25	6:32

#### Westbound

Victor Valley Transportation Center	Outer Hwy 18 South & Mondamon Rd	Outer Hwy 18 South & Dale Evans Pkwy	Apple Valley Post Office	Apple Valley Post Office	Rancherías Rd & Thunderbird Rd	Kasota Rd & Hwy 18	Victor Valley Transportation Center
<b>A</b>	<b>B</b>	<b>C</b>	<b>D</b>	<b>D</b>	<b>E</b>	<b>F</b>	<b>A</b>
AM	8:00	8:15	8:30	8:38	8:43	9:05	9:12
	9:20	9:35	9:50	9:58	10:03	10:25	10:32
	10:40	10:55	11:10	11:18	11:23	11:45	11:52
PM	12:00	12:15	12:30	12:38	12:43	13:05	13:12
	1:20	1:35	1:50	1:58	2:03	2:25	2:32
	2:40	2:55	3:10	3:18	3:23	3:45	3:52
	4:00	4:15	4:30	4:38	4:43	5:05	5:12
	5:20	5:35	5:50	5:58	6:03	6:25	6:32





### Monday-Friday

Northbound		Southbound	
Victor Valley College	Navajo Rd & Johnson Rd	Dale Evans Pkwy & Waailew Rd	Navajo Rd & Johnson Rd
<b>A</b>	<b>E</b>	<b>D</b>	<b>E</b>
6:40	7:27	7:16	7:27
9:00	9:48	9:30	10:01
11:20	12:21	11:50	12:21
1:40	2:41	2:28	2:41
4:00	4:54	4:42	4:54
6:20	7:14	7:02	7:14
8:40	---	9:01	---

Northbound		Southbound	
Victor Valley College	Navajo Rd & Johnson Rd	Dale Evans Pkwy & Waailew Rd	Navajo Rd & Johnson Rd
<b>A</b>	<b>E</b>	<b>F</b>	<b>E</b>
6:40	7:55	8:03	7:55
9:00	10:15	10:23	10:15
11:20	12:35	12:43	12:35
1:40	2:55	3:03	2:55
4:00	5:15	5:23	5:15
6:20	7:35	7:43	7:35
8:40	---	8:08	---

### Saturday

Northbound		Southbound	
Victor Valley College	Navajo Rd & Johnson Rd	Dale Evans Pkwy & Waailew Rd	Navajo Rd & Johnson Rd
<b>A</b>	<b>E</b>	<b>D</b>	<b>E</b>
7:45	8:35	8:24	8:35
10:05	10:55	10:44	10:55
12:25	1:15	1:04	1:15
2:45	3:35	3:24	3:35
5:05	5:55	5:44	5:55
7:25	---	8:04	---

Northbound		Southbound	
Victor Valley College	Navajo Rd & Johnson Rd	Dale Evans Pkwy & Waailew Rd	Navajo Rd & Johnson Rd
<b>A</b>	<b>E</b>	<b>F</b>	<b>E</b>
7:45	8:45	8:53	8:45
10:05	11:05	11:13	11:05
12:25	1:25	1:33	1:25
2:45	3:45	3:53	3:45
5:05	6:05	6:13	6:05
7:25	---	6:25	---

### Sunday

Northbound		Southbound	
Victor Valley College	Navajo Rd & Johnson Rd	Dale Evans Pkwy & Waailew Rd	Navajo Rd & Johnson Rd
<b>A</b>	<b>E</b>	<b>D</b>	<b>E</b>
8:45	9:34	9:23	9:34
11:05	11:54	11:43	11:54
1:25	2:14	2:03	2:14
3:45	4:34	4:23	4:34
6:05	---	6:43	---

Northbound		Southbound	
Victor Valley College	Navajo Rd & Johnson Rd	Dale Evans Pkwy & Waailew Rd	Navajo Rd & Johnson Rd
<b>A</b>	<b>E</b>	<b>F</b>	<b>E</b>
8:45	9:50	9:58	9:50
11:05	12:10	12:18	12:10
1:25	2:30	2:38	2:30
3:45	4:50	4:58	4:50
6:05	---	5:10	---

Service may be affected by construction, accidents, traffic and weather conditions. Buses stop at all marked stops along the route; times shown are for key timepoints only. To view your specific route color, please refer to the System Maps in this publication.

## Apple Valley Post Office – Victor Valley College

Service may be affected by construction, accidents, traffic and weather conditions. Buses stop at all marked stops along the route; times shown are for key timepoints only. To view your specific route color, please refer to the System Maps in this publication.

### Monday-Friday

#### Westbound

Apple Valley Post Office	Bear Valley Rd & Kiowa Rd	Victor Valley College	Apple Valley Post Office	
<b>A</b>	<b>B</b>	<b>C</b>	<b>A</b>	
AM	6:15 6:28 7:25 8:48 9:10 9:45 10:20 11:09 11:30 12:05 12:40 1:15 1:50 2:25 3:00 3:35 4:01 4:45 5:20 6:30 7:40 8:50	6:40 7:50 8:35 9:38 10:13 10:48 11:23 11:58 12:33 1:08 1:43 2:18 2:53 3:26 4:01 4:23 5:11 5:33 6:56 7:13 8:02 9:12	6:47 7:57 8:32 9:07 9:42 10:17 10:52 11:27 12:02 12:37 1:12 1:47 2:01 2:22 2:57 3:11 3:46 4:03 4:38 5:22 6:06 7:12 8:23 9:33	7:16 8:26 9:01 9:31 10:12 10:47 11:22 11:57 12:32 1:07 1:42 2:17 2:52 3:28 4:03 4:38 5:13 6:23 7:26 8:36 9:46

#### Eastbound

Apple Valley Post Office	Bear Valley Rd & Kiowa Rd	Victor Valley College	Apple Valley Post Office
<b>A</b>	<b>D</b>	<b>C</b>	<b>A</b>
AM	7:00 8:10 9:07 9:21 9:56 10:12 10:47 11:06 11:41 12:16 12:32 12:51 1:26 2:01 2:17 2:52 3:28 4:03 4:38 5:13 6:23 7:26 8:36 9:46	6:47 7:57 8:32 9:07 9:42 10:17 10:52 11:27 12:02 12:37 1:12 1:47 2:01 2:22 2:57 3:11 3:46 4:03 4:38 5:22 6:06 7:12 8:23 9:33	7:16 8:26 9:01 9:31 10:12 10:47 11:22 11:57 12:32 1:07 1:42 2:17 2:52 3:28 4:03 4:38 5:13 6:23 7:26 8:36 9:46

### Saturday

#### Westbound

Apple Valley Post Office	Bear Valley Rd & Kiowa Rd	Victor Valley College	Apple Valley Post Office
<b>A</b>	<b>B</b>	<b>C</b>	<b>A</b>
AM	8:00 9:10 10:20 11:30 12:40 1:50 3:00 4:10 5:20 6:30 7:40	8:26 9:36 10:46 11:56 1:06 2:16 3:26 4:36 5:46 6:56 8:06	7:50 9:00 10:10 11:20 12:30 1:40 2:50 4:00 5:10 6:20 7:30

#### Eastbound

Apple Valley Post Office	Bear Valley Rd & Kiowa Rd	Victor Valley College	Apple Valley Post Office
<b>A</b>	<b>D</b>	<b>C</b>	<b>A</b>
AM	7:35 8:45 9:55 11:05 12:15 1:25 2:35 3:45 4:55 6:05 7:15	7:21 8:31 9:41 10:51 12:01 1:11 2:21 3:31 4:41 5:51 7:01	7:50 9:00 10:10 11:20 12:30 1:40 2:50 4:00 5:10 6:20 7:30

### Sunday

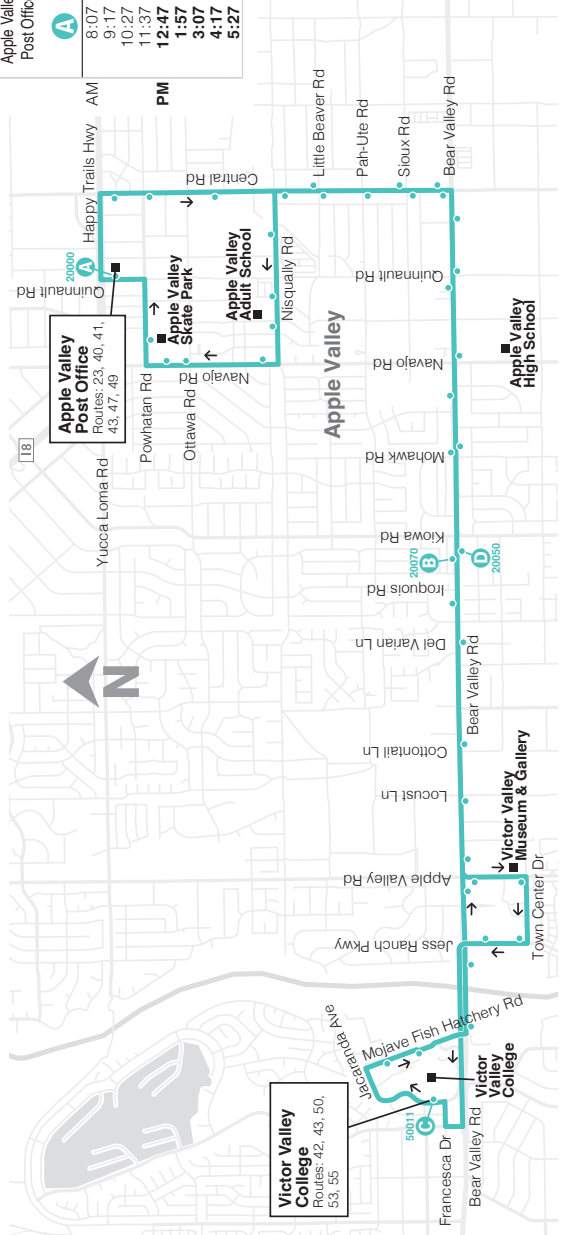
#### Westbound

Apple Valley Post Office	Bear Valley Rd & Kiowa Rd	Victor Valley College	Apple Valley Post Office
<b>A</b>	<b>B</b>	<b>C</b>	<b>A</b>
AM	8:07 9:17 10:27 11:37 12:47 1:57 3:07 4:17 5:27	8:32 9:42 10:52 12:02 1:12 2:22 3:32 4:42 5:52	9:10 10:20 11:30 12:40 1:50 3:00 4:10 5:20

#### Eastbound

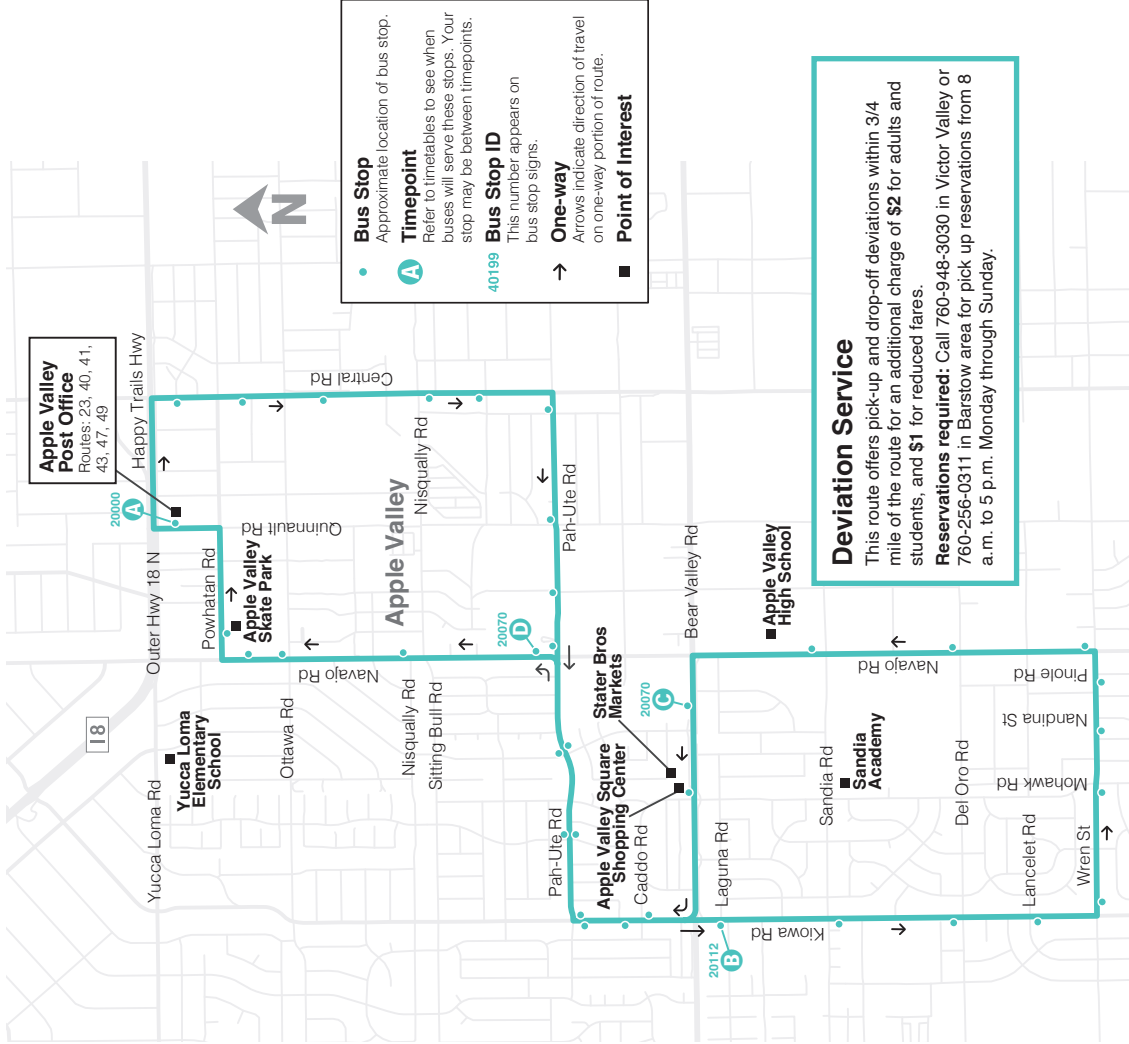
Apple Valley Post Office	Bear Valley Rd & Kiowa Rd	Victor Valley College	Apple Valley Post Office
<b>A</b>	<b>D</b>	<b>C</b>	<b>A</b>
AM	8:20 9:30 10:40 11:50 12:50 2:10 3:20 4:30 5:40	8:43 9:53 11:03 12:13 1:23 2:33 3:43 4:53	9:10 10:20 11:30 12:40 1:50 3:00 4:10 5:20

- Bus Stop**  
Approximate location of bus stop.
- Timepoint**  
Refer to timetables to see when buses will serve these stops. Your stop may be between timepoints.
- Bus Stop ID**  
This number appears on bus stop signs.  
40199
- One-way**  
Arrows indicate direction of travel on one-way portion of route.
- Point of Interest**



## Apple Valley South Deviation

Service may be affected by construction, accidents, traffic and weather conditions. Buses stop at all marked stops along the route; times shown are for key timepoints only. To view your specific route color, please refer to the System Maps in this publication.



**Bus Stop**  
• Approximate location of bus stop.

**Timepoint**  
A Refer to timetables to see when buses will serve these stops. Your stop may be between timepoints.

**Bus Stop ID**  
40199 This number appears on bus stop signs.

**One-way**  
→ Arrows indicate direction of travel on one-way portion of route.

**Point of Interest**  
■

**Deviation Service**  
This route offers pick-up and drop-off deviations within 3/4 mile of the route for an additional charge of \$2 for adults and students, and \$1 for reduced fares. **Reservations required:** Call 760-948-3030 in Victor Valley or 760-256-0311 in Barstow area for pick up reservations from 8 a.m. to 5 p.m. Monday through Sunday.

### Monday-Friday

#### Southbound

Apple Valley Post Office	<b>A</b>	6:50	7:02	7:12	7:23	7:33	7:43	7:53	8:03	8:13	8:23	8:33	8:43	8:53	9:03	9:13
Bear Valley Rd & Navajo Rd	<b>B</b>	7:02	7:12	7:23	7:33	7:43	7:53	8:03	8:13	8:23	8:33	8:43	8:53	9:03	9:13	
Bear Valley Rd & Navajo Rd	<b>C</b>	7:12	7:23	7:33	7:43	7:53	8:03	8:13	8:23	8:33	8:43	8:53	9:03	9:13		
Apple Valley Post Office	<b>A</b>	12:40	12:53	1:03	1:13	1:23	1:33	1:43	1:53	2:03	2:13	2:23	2:33	2:43	2:53	3:03
Bear Valley Rd & Navajo Rd	<b>B</b>	12:53	1:03	1:13	1:23	1:33	1:43	1:53	2:03	2:13	2:23	2:33	2:43	2:53	3:03	
Bear Valley Rd & Navajo Rd	<b>C</b>	1:03	1:13	1:23	1:33	1:43	1:53	2:03	2:13	2:23	2:33	2:43	2:53	3:03		
Apple Valley Post Office	<b>A</b>	6:50	7:02	7:12	7:23	7:33	7:43	7:53	8:03	8:13	8:23	8:33	8:43	8:53	9:03	9:13
Bear Valley Rd & Navajo Rd	<b>B</b>	7:02	7:12	7:23	7:33	7:43	7:53	8:03	8:13	8:23	8:33	8:43	8:53	9:03	9:13	
Bear Valley Rd & Navajo Rd	<b>C</b>	7:12	7:23	7:33	7:43	7:53	8:03	8:13	8:23	8:33	8:43	8:53	9:03	9:13		
Apple Valley Post Office	<b>A</b>	12:40	12:53	1:03	1:13	1:23	1:33	1:43	1:53	2:03	2:13	2:23	2:33	2:43	2:53	3:03
Bear Valley Rd & Navajo Rd	<b>B</b>	12:53	1:03	1:13	1:23	1:33	1:43	1:53	2:03	2:13	2:23	2:33	2:43	2:53	3:03	
Bear Valley Rd & Navajo Rd	<b>C</b>	1:03	1:13	1:23	1:33	1:43	1:53	2:03	2:13	2:23	2:33	2:43	2:53	3:03		

#### Northbound

Apple Valley Post Office	<b>A</b>	6:31	6:41	6:51	7:01	7:11	7:21	7:31	7:41	7:51	8:01	8:11	8:21	8:31	8:41	8:51	9:01	9:11
Bear Valley Rd & Navajo Rd	<b>C</b>	6:20	6:30	6:40	6:50	7:00	7:10	7:20	7:30	7:40	7:50	8:00	8:10	8:20	8:30	8:40	8:50	9:00
Navajo Rd & Pahrute Ave	<b>D</b>	6:27	6:37	6:47	6:57	7:07	7:17	7:27	7:37	7:47	7:57	8:07	8:17	8:27	8:37	8:47	8:57	9:07
Apple Valley Post Office	<b>A</b>	6:31	6:41	6:51	7:01	7:11	7:21	7:31	7:41	7:51	8:01	8:11	8:21	8:31	8:41	8:51	9:01	9:11
Bear Valley Rd & Navajo Rd	<b>C</b>	6:20	6:30	6:40	6:50	7:00	7:10	7:20	7:30	7:40	7:50	8:00	8:10	8:20	8:30	8:40	8:50	9:00
Navajo Rd & Pahrute Ave	<b>D</b>	6:27	6:37	6:47	6:57	7:07	7:17	7:27	7:37	7:47	7:57	8:07	8:17	8:27	8:37	8:47	8:57	9:07

### Saturday

#### Southbound

Apple Valley Post Office	<b>A</b>	8:00	8:13	8:23	8:33	8:43	8:53	9:03	9:13	9:23	9:33	9:43	9:53	10:03	10:13	10:23	10:33	10:43	10:53	11:03	11:13	11:23	11:33	11:43	11:53	12:03	12:13	12:23	12:33	12:43	12:53	1:03	1:13	1:23	1:33	1:43	1:53	2:03	2:13	2:23	2:33	2:43	2:53	3:03	3:13	3:23	3:33	3:43	3:53	4:03	4:13	4:23	4:33	4:43	4:53	5:03	5:13	5:23	5:33	5:43	5:53	6:03	6:13	6:23	6:33	6:43	6:53	7:03	7:13	7:23	7:33	7:43	7:53	8:03
Bear Valley Rd & Navajo Rd	<b>B</b>	8:13	8:23	8:33	8:43	8:53	9:03	9:13	9:23	9:33	9:43	9:53	10:03	10:13	10:23	10:33	10:43	10:53	11:03	11:13	11:23	11:33	11:43	11:53	12:03	12:13	12:23	12:33	12:43	12:53	1:03	1:13	1:23	1:33	1:43	1:53	2:03	2:13	2:23	2:33	2:43	2:53	3:03	3:13	3:23	3:33	3:43	3:53	4:03	4:13	4:23	4:33	4:43	4:53	5:03	5:13	5:23	5:33	5:43	5:53	6:03	6:13	6:23	6:33	6:43	6:53	7:03	7:13	7:23	7:33	7:43	7:53	8:03	
Bear Valley Rd & Navajo Rd	<b>C</b>	8:23	8:33	8:43	8:53	9:03	9:13	9:23	9:33	9:43	9:53	10:03	10:13	10:23	10:33	10:43	10:53	11:03	11:13	11:23	11:33	11:43	11:53	12:03	12:13	12:23	12:33	12:43	12:53	1:03	1:13	1:23	1:33	1:43	1:53	2:03	2:13	2:23	2:33	2:43	2:53	3:03	3:13	3:23	3:33	3:43	3:53	4:03	4:13	4:23	4:33	4:43	4:53	5:03	5:13	5:23	5:33	5:43	5:53	6:03	6:13	6:23	6:33	6:43	6:53	7:03	7:13	7:23	7:33	7:43	7:53	8:03		
Apple Valley Post Office	<b>A</b>	8:00	8:13	8:23	8:33	8:43	8:53	9:03	9:13	9:23	9:33	9:43	9:53	10:03	10:13	10:23	10:33	10:43	10:53	11:03	11:13	11:23	11:33	11:43	11:53	12:03	12:13	12:23	12:33	12:43	12:53	1:03	1:13	1:23	1:33	1:43	1:53	2:03	2:13	2:23	2:33	2:43	2:53	3:03	3:13	3:23	3:33	3:43	3:53	4:03	4:13	4:23	4:33	4:43	4:53	5:03	5:13	5:23	5:33	5:43	5:53	6:03	6:13	6:23	6:33	6:43	6:53	7:03	7:13	7:23	7:33	7:43	7:53	8:03
Bear Valley Rd & Navajo Rd	<b>B</b>	8:13	8:23	8:33	8:43	8:53	9:03	9:13	9:23	9:33	9:43	9:53	10:03	10:13	10:23	10:33	10:43	10:53	11:03	11:13	11:23	11:33	11:43	11:53	12:03	12:13	12:23	12:33	12:43	12:53	1:03	1:13	1:23	1:33	1:43	1:53	2:03	2:13	2:23	2:33	2:43	2:53	3:03	3:13	3:23	3:33	3:43	3:53	4:03	4:13	4:23	4:33	4:43	4:53	5:03	5:13	5:23	5:33	5:43	5:53	6:03	6:13	6:23	6:33	6:43	6:53	7:03	7:13	7:23	7:33	7:43	7:53	8:03	
Bear Valley Rd & Navajo Rd	<b>C</b>	8:23	8:33	8:43	8:53	9:03	9:13	9:23	9:33	9:43	9:53	10:03	10:13	10:23	10:33	10:43	10:53	11:03	11:13	11:23	11:33	11:43	11:53	12:03	12:13	12:23	12:33	12:43	12:53	1:03	1:13	1:23	1:33	1:43	1:53	2:03	2:13	2:23	2:33	2:43	2:53	3:03	3:13	3:23	3:33	3:43	3:53	4:03	4:13	4:23	4:33	4:43	4:53	5:03	5:13	5:23	5:33	5:43	5:53	6:03	6:13	6:23	6:33	6:43	6:53	7:03	7:13	7:23	7:33	7:43	7:53	8:03		

#### Northbound

Apple Valley Post Office	<b>A</b>	7:41	7:51	8:01	8:11	8:21	8:31	8:41	8:51	9:01	9:11	9:21	9:31	9:41	9:51	10:01	10:11	10:21	10:31	10:41	10:51	11:01	11:11	11:21	11:31	11:41	11:51	12:01	12:11	12:21	12:31	12:41	12:51	1:01	1:11	1:21	1:31	1:41	1:51	2:01	2:11	2:21	2:31	2:41	2:51	3:01	3:11	3:21	3:31	3:41	3:51	4:01	4:11	4:21	4:31	4:41	4:51	5:01	5:11	5:21	5:31	5:41	5:51	6:01	6:11	6:21	6:31	6:41	6:51	7:01	7:11	7:21	7:31	7:41	7:51	8:01	8:11	8:21	8:31	8:41	8:51	9:01	9:11	9:21	9:31	9:41	9:51	10:01	10:11	10:21	10:31	10:41	10:51	11:01	11:11	11:21	11:31	11:41	11:51	12:01	12:11	12:21	12:31	12:41	12:51	1:01	1:11	1:21	1:31	1:41	1:51	2:01	2:11	2:21	2:31	2:41	2:51	3:01	3:11	3:21	3:31	3:41	3:51	4:01	4:11	4:21	4:31	4:41	4:51	5:01	5:11	5:21	5:31	5:41	5:51	6:01	6:11	6:21	6:31	6:41	6:51	7:01	7:11	7:21	7:31	7:41	7:51	8:01	8:11	8:21	8:31	8:41	8:51	9:01	9:11	9:21	9:31	9:41	9:51	10:01	10:11	10:21	10:31	10:41	10:51	11:01	11:11	11:21	11:31	11:41	11:51	12:01	12:11	12:21	12:31	12:41	12:51	1:01	1:11	1:21	1:31	1:41	1:51	2:01	2:11	2:21	2:31	2:41	2:51	3:01	3:11	3:21	3:31	3:41	3:51	4:01	4:11	4:21	4:31	4:41	4:51	5:01	5:11	5:21	5:31	5:41	5:51	6:01	6:11	6:21	6:31	6:41	6:51	7:01	7:11	7:21	7:31	7:41	7:51	8:01	8:11	8:21	8:31	8:41	8:51	9:01	9:11	9:21	9:31	9:41	9:51	10:01	10:11	10:21	10:31	10:41	10:51	11:01	11:11	11:21	11:31	11:41	11:51	12:01	12:11	12:21	12:31	12:41	12:51	1:01	1:11	1:21	1:31	1:41	1:51	2:01	2:11	2:21	2:31	2:41	2:51	3:01	3:11	3:21	3:31	3:41	3:51	4:01	4:11	4:21	4:31	4:41	4:51	5:01	5:11	5:21	5:31	5:41	5:51	6:01	6:11	6:21	6:31	6:41	6:51	7:01	7:11	7:21	7:31	7:41	7:51	8:01	8:11	8:21	8:31	8:41	8:51	9:01	9:11	9:21	9:31	9:41	9:51	10:01	10:11	10:21	10:31	10:41	10:51	11:01
--------------------------	----------	------	------	------	------	------	------	------	------	------	------	------	------	------	------	-------	-------	-------	-------	-------	-------	-------	-------	-------	-------	-------	-------	-------	-------	-------	-------	-------	-------	------	------	------	------	------	------	------	------	------	------	------	------	------	------	------	------	------	------	------	------	------	------	------	------	------	------	------	------	------	------	------	------	------	------	------	------	------	------	------	------	------	------	------	------	------	------	------	------	------	------	------	------	------	------	-------	-------	-------	-------	-------	-------	-------	-------	-------	-------	-------	-------	-------	-------	-------	-------	-------	-------	------	------	------	------	------	------	------	------	------	------	------	------	------	------	------	------	------	------	------	------	------	------	------	------	------	------	------	------	------	------	------	------	------	------	------	------	------	------	------	------	------	------	------	------	------	------	------	------	------	------	------	------	------	------	-------	-------	-------	-------	-------	-------	-------	-------	-------	-------	-------	-------	-------	-------	-------	-------	-------	-------	------	------	------	------	------	------	------	------	------	------	------	------	------	------	------	------	------	------	------	------	------	------	------	------	------	------	------	------	------	------	------	------	------	------	------	------	------	------	------	------	------	------	------	------	------	------	------	------	------	------	------	------	------	------	-------	-------	-------	-------	-------	-------	-------	-------	-------	-------	-------	-------	-------	-------	-------	-------	-------	-------	------	------	------	------	------	------	------	------	------	------	------	------	------	------	------	------	------	------	------	------	------	------	------	------	------	------	------	------	------	------	------	------	------	------	------	------	------	------	------	------	------	------	------	------	------	------	------	------	------	------	------	------	------	------	-------	-------	-------	-------	-------	-------	-------

## Apple Valley Post Office – Victor Valley Mall

Service may be affected by construction, accidents, traffic and weather conditions. Buses stop at all marked stops along the route; times shown are for key timepoints only. To view your specific route color, please refer to the System Maps in this publication.

### Monday-Friday

Westbound		Eastbound	
Yucca Loma Rd & Apple Valley Rd	Nisqualli Rd & 11th Ave	Silica Dr & Glen Canyon Ln	Victor Valley Mall
AM	7:04	7:14	7:26
8:00	8:14	8:24	8:36
9:10	9:23	9:33	9:45
10:20	10:33	10:43	10:55
11:40	11:43	11:53	12:05
PM	12:40	12:53	1:03
1:50	2:03	2:13	2:25
3:00	3:14	3:24	3:36
4:10	4:24	4:34	4:46
5:20	5:34	5:44	5:56
6:30	6:44	6:54	7:06
7:40	7:54	8:04	8:16
8:50	9:04	9:14	9:26

Westbound		Eastbound	
Yucca Loma Rd & Apple Valley Rd	Nisqualli Rd & 11th Ave	Silica Dr & Glen Canyon Ln	Victor Valley Mall
AM	8:00	8:11	8:24
9:10	9:21	9:34	9:45
10:20	10:31	10:44	10:55
11:30	11:41	11:54	12:05
PM	12:40	12:51	1:04
1:50	2:01	2:14	2:25
3:00	3:11	3:24	3:33
4:10	4:21	4:34	4:45
5:20	5:31	5:44	5:55
6:30	6:41	6:54	7:05
7:40	7:51	8:04	8:15
8:50	9:01	9:14	9:25

### Saturday

Westbound		Eastbound	
Yucca Loma Rd & Apple Valley Rd	Nisqualli Rd & 11th Ave	Silica Dr & Glen Canyon Ln	Victor Valley Mall
AM	8:00	8:11	8:24
9:10	9:21	9:34	9:45
10:20	10:31	10:44	10:55
11:30	11:41	11:54	12:05
PM	12:40	12:51	1:04
1:50	2:01	2:14	2:25
3:00	3:11	3:24	3:33
4:10	4:21	4:34	4:45
5:20	5:31	5:44	5:55
6:30	6:41	6:54	7:05
7:40	7:51	8:04	8:15
8:50	9:01	9:14	9:25

Westbound		Eastbound	
Yucca Loma Rd & Apple Valley Rd	Nisqualli Rd & 11th Ave	Silica Dr & Glen Canyon Ln	Victor Valley Mall
AM	8:00	8:11	8:24
9:10	9:21	9:34	9:45
10:20	10:31	10:44	10:55
11:30	11:41	11:54	12:05
PM	12:40	12:51	1:04
1:50	2:01	2:14	2:25
3:00	3:11	3:24	3:33
4:10	4:21	4:34	4:45
5:20	5:31	5:44	5:55
6:30	6:41	6:54	7:05
7:40	7:51	8:04	8:15
8:50	9:01	9:14	9:25

### Sunday

Westbound		Eastbound	
Yucca Loma Rd & Apple Valley Rd	Nisqualli Rd & 11th Ave	Silica Dr & Glen Canyon Ln	Victor Valley Mall
AM	8:07	8:17	8:48
9:17	9:41	9:51	9:58
10:27	10:51	11:01	11:08
12:47	1:11	1:21	1:28
1:57	2:21	2:31	2:38
3:07	3:31	3:41	3:48
4:17	4:41	4:51	4:58
5:27	5:51	6:01	6:08

Westbound		Eastbound	
Yucca Loma Rd & Apple Valley Rd	Nisqualli Rd & 11th Ave	Silica Dr & Glen Canyon Ln	Victor Valley Mall
AM	8:07	8:17	8:48
9:17	9:41	9:51	9:58
10:27	10:51	11:01	11:08
12:47	1:11	1:21	1:28
1:57	2:21	2:31	2:38
3:07	3:31	3:41	3:48
4:17	4:41	4:51	4:58
5:27	5:51	6:01	6:08

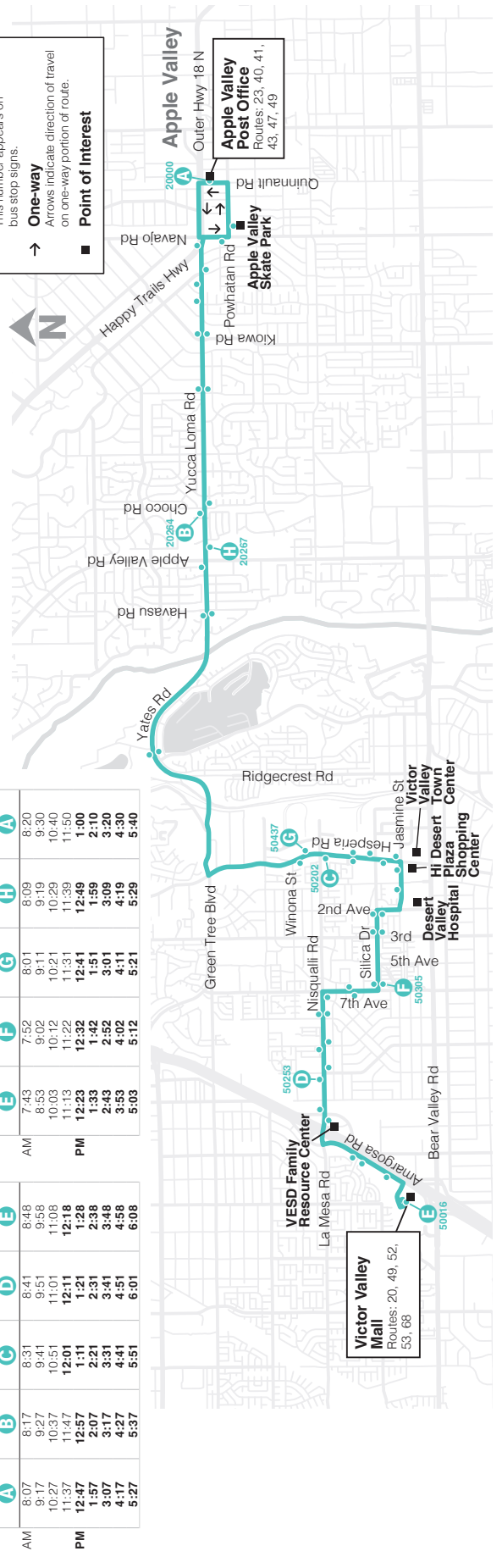
**Bus Stop**  
Approximate location of bus stop.

**Timepoint**  
Refer to timetables to see when buses will serve these stops. Your stop may be between timepoints.

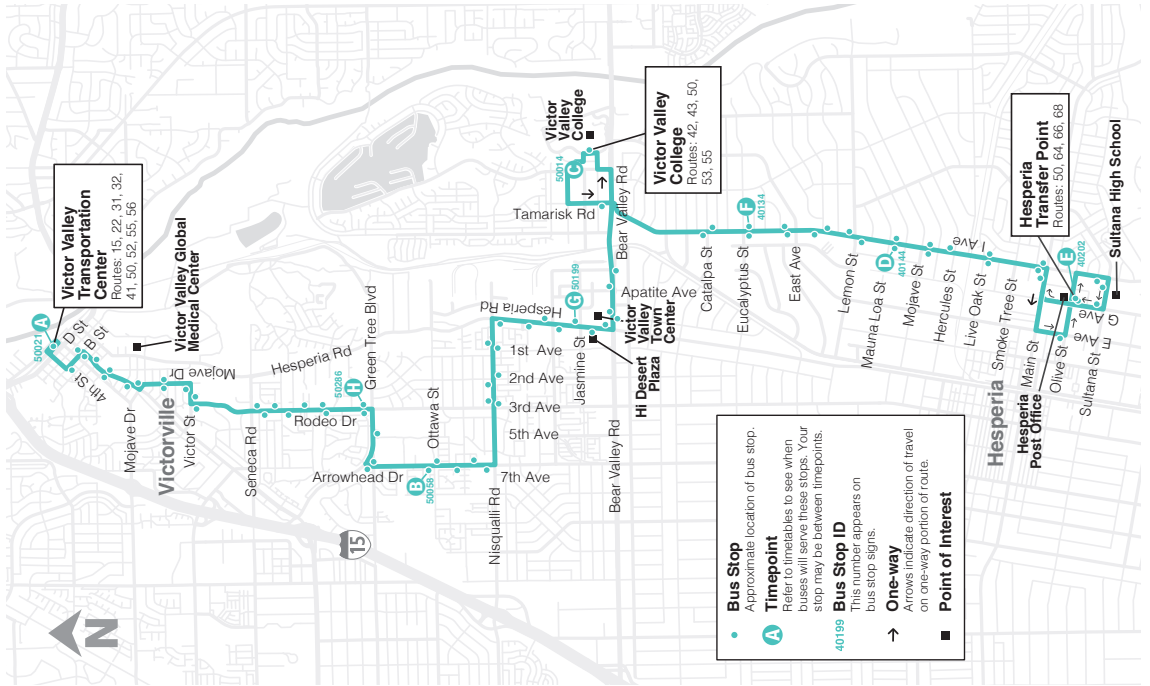
**40199 Bus Stop ID**  
This number appears on bus stop signs.

**One-way**  
Arrows indicate direction of travel on one-way portion of route.

**Point of Interest**  
Indicates location of point of interest.



Service may be affected by construction, accidents, traffic and weather conditions.  
Buses stop at all marked stops along the route; times shown are for key timepoints only.  
To view your specific route color, please refer to the System Maps in this publication.



**Bus Stop**  
Refer to timetables to see when buses will serve these stops. Your stop may be between timepoints.

**Bus Stop ID**  
40199  
This number appears on bus stop signs.

**One-way**  
→  
Arrows indicate direction of travel on one-way portion of route.

**Point of Interest**  
■

### Monday-Friday

#### Southbound

Victor Valley Transportation Center	Arrowhead Dr & Ottawa St	Victor Valley College	I Ave & Mauna Loa St	Olive St & G Ave	Olive St & G Ave	Victor Valley College	I Ave & Eucalyptus St	Rodeo Dr & Green Tree Blvd	Victor Valley Transportation Center
<b>A</b>	<b>B</b>	<b>C</b>	<b>D</b>	<b>E</b>	<b>E</b>	<b>C</b>	<b>F</b>	<b>H</b>	<b>A</b>
AM	6:00 7:10 8:20 9:30 10:40 11:50 1:00 2:10 3:20 4:30 5:40 6:50 8:00 9:10	6:19 7:29 8:39 9:51 11:01 12:11 1:21 2:31 3:40 4:50 6:00 7:10 8:21 9:31	6:36 7:46 8:56 10:06 11:16 12:26 1:36 2:46 3:56 5:06 6:16 7:26 8:36 9:46	6:47 7:57 9:07 10:17 11:27 12:37 1:47 2:57 4:07 5:17 6:27 7:37 8:47 9:57	6:57 8:07 9:18 10:28 11:38 12:48 1:58 3:08 4:18 5:28 6:38 7:48 8:58 10:08	7:10 8:20 9:30 10:40 11:50 12:59 2:09 3:19 4:29 5:39 6:49 7:59 9:09 10:19	7:23 8:33 9:43 10:53 12:03 1:13 2:23 3:33 4:43 5:53 7:03 8:13 9:23	6:45 7:55 9:05 10:15 11:25 12:35 1:45 2:55 4:05 5:15 6:25 7:35 8:45 9:55	6:58 8:08 9:18 10:28 11:38 12:48 1:58 3:08 4:18 5:28 6:38 7:48 8:58 10:08
PM	1:00 2:10 3:20 4:30 5:40 6:50 8:00 9:10	1:41 2:51 4:01 5:11 6:21 7:31 8:41 9:51	1:52 3:02 4:12 5:22 6:32 7:42 8:52 10:02	2:03 3:13 4:23 5:33 6:43 7:53 9:03 10:13	2:10 3:20 4:30 5:40 6:50 8:00 9:10	2:23 3:33 4:43 5:53 7:03 8:13 9:23	2:25 3:35 4:45 5:55 7:05 8:15 9:25	2:58 4:08 5:18 6:28 7:38 8:48 9:58	3:11 4:21 5:31 6:41 7:51 9:01 10:11

#### Northbound

Olive St & G Ave	I Ave & Eucalyptus St	Victor Valley College	Hesperia Rd & Jasmine St	Rodeo Dr & Green Tree Blvd	Victor Valley Transportation Center
<b>E</b>	<b>F</b>	<b>C</b>	<b>G</b>	<b>H</b>	<b>A</b>
AM	6:00 7:10 8:20 9:30 10:40 11:50 12:59 2:09 3:19 4:29 5:39 6:49 7:59 9:09	6:13 7:23 8:33 9:43 10:53 12:03 1:13 2:23 3:33 4:43 5:53 7:03 8:13 9:23	6:30 7:40 8:50 10:00 11:10 12:20 1:30 2:40 3:50 5:00 6:10 7:20 8:30 9:40	6:45 7:55 9:05 10:15 11:25 12:35 1:45 2:55 4:05 5:15 6:25 7:35 8:45 9:55	6:58 8:08 9:18 10:28 11:38 12:48 1:58 3:08 4:18 5:28 6:38 7:48 8:58 10:08
PM	1:00 2:10 3:20 4:30 5:40 6:50 8:00 9:10	1:15 2:25 3:35 4:45 5:55 7:05 8:15 9:25	1:24 2:34 3:44 4:54 6:04 7:14 8:24 9:34	1:48 2:58 4:08 5:18 6:28 7:38 8:48 9:58	2:01 3:11 4:21 5:31 6:41 7:51 9:01 10:11

### Saturday

#### Southbound

Victor Valley Transportation Center	Arrowhead Dr & Ottawa St	Victor Valley College	I Ave & Mauna Loa St	Olive St & G Ave	Olive St & G Ave	Victor Valley College	I Ave & Eucalyptus St	Rodeo Dr & Green Tree Blvd	Victor Valley Transportation Center
<b>A</b>	<b>B</b>	<b>C</b>	<b>D</b>	<b>E</b>	<b>E</b>	<b>C</b>	<b>F</b>	<b>H</b>	<b>A</b>
AM	7:10 8:20 9:30 10:40 11:50 1:00 2:10 3:20 4:30 5:40 6:50	7:29 8:39 9:49 10:59 12:09 1:19 2:29 3:39 4:49 5:59 7:09	7:45 8:55 10:05 11:15 12:25 1:35 2:45 3:55 5:05 6:15 7:25	8:05 9:15 10:25 11:35 12:45 1:55 3:05 4:15 5:25 6:35 7:45	8:20 9:30 10:40 11:50 12:59 2:09 3:19 4:29 5:39 6:49 7:59	8:39 9:49 10:59 12:09 1:19 2:29 3:39 4:49 5:59 7:09	8:43 9:53 11:03 12:13 1:23 2:33 3:43 4:53 6:03 7:13	9:00 10:10 11:20 12:30 1:40 2:50 4:00 5:10 6:20 7:30	9:12 10:22 11:32 12:42 1:52 3:02 4:12 5:22 6:32 7:42
PM	1:00 2:10 3:20 4:30 5:40 6:50	1:19 2:29 3:39 4:49 5:59 7:09	1:35 2:45 3:55 5:05 6:15 7:25	1:55 3:05 4:15 5:25 6:35 7:45	2:10 3:20 4:30 5:40 6:50	2:23 3:33 4:43 5:53 7:03	2:25 3:35 4:45 5:55 7:05	2:50 4:00 5:10 6:20 7:30	3:02 4:12 5:22 6:32 7:42

#### Northbound

Olive St & G Ave	I Ave & Eucalyptus St	Victor Valley College	Hesperia Rd & Jasmine St	Rodeo Dr & Green Tree Blvd	Victor Valley Transportation Center
<b>E</b>	<b>F</b>	<b>C</b>	<b>G</b>	<b>H</b>	<b>A</b>
AM	7:10 8:20 9:30 10:40 11:50 12:59 2:09 3:19 4:29 5:39 6:49 7:59	7:23 8:33 9:43 10:53 12:03 1:13 2:23 3:33 4:43 5:53 7:03	7:39 8:49 9:59 11:09 12:19 1:29 2:39 3:49 4:59 6:09 7:19	7:50 9:00 10:10 11:20 12:30 1:40 2:50 4:00 5:10 6:20 7:30	8:02 9:12 10:22 11:32 12:42 1:52 3:02 4:12 5:22 6:32 7:42
PM	1:00 2:10 3:20 4:30 5:40 6:50	1:13 2:23 3:33 4:43 5:53 7:03	1:29 2:39 3:49 4:59 6:09 7:19	1:40 2:50 4:00 5:10 6:20 7:30	1:52 3:02 4:12 5:22 6:32 7:42

### Sunday

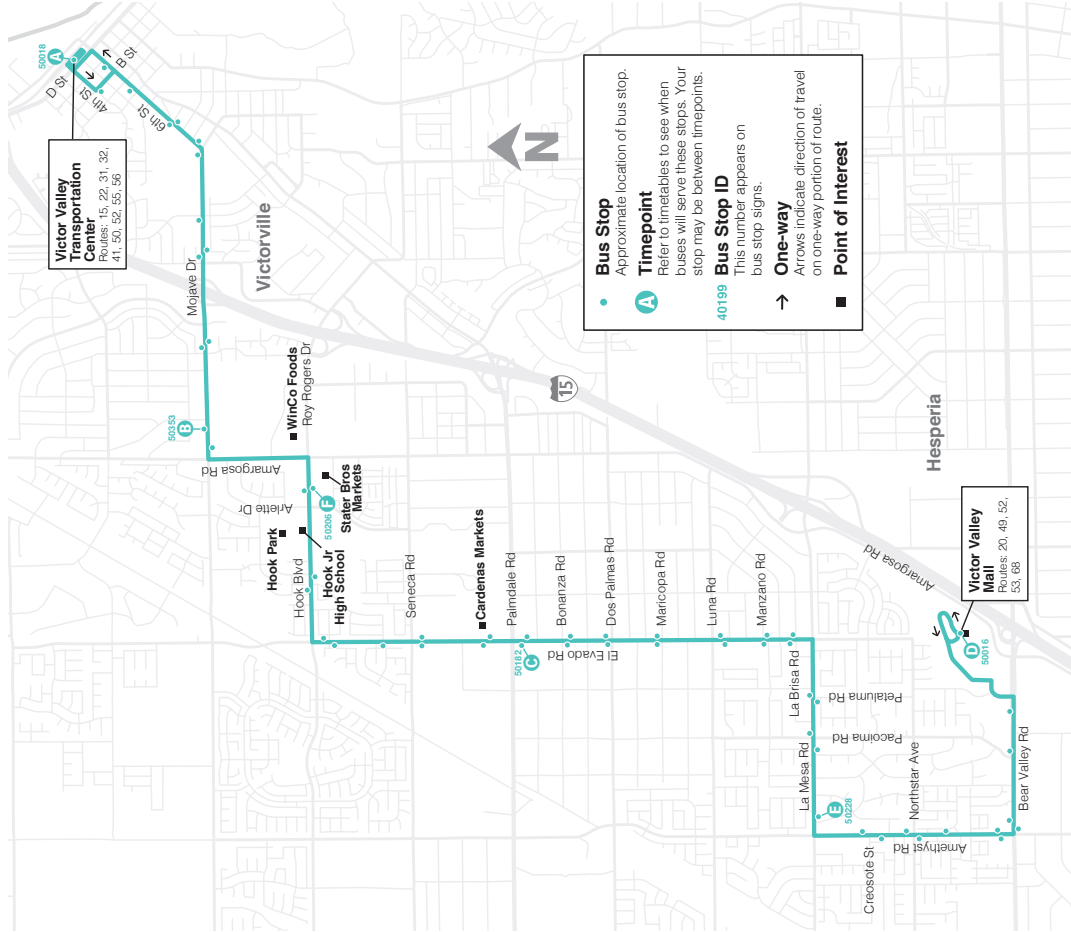
#### Southbound

Victor Valley Transportation Center	Arrowhead Dr & Ottawa St	Victor Valley College	I Ave & Mauna Loa St	Olive St & G Ave	Olive St & G Ave	Victor Valley College	I Ave & Eucalyptus St	Rodeo Dr & Green Tree Blvd	Victor Valley Transportation Center
<b>A</b>	<b>B</b>	<b>C</b>	<b>D</b>	<b>E</b>	<b>E</b>	<b>C</b>	<b>F</b>	<b>H</b>	<b>A</b>
AM	8:10 9:20 10:30 11:40 12:50 2:00 3:10 4:20 5:30	8:29 9:39 10:49 11:59 1:09 2:19 3:29 4:39 5:49	8:43 9:53 11:03 12:13 1:23 2:33 3:43 4:53 6:03	9:03 10:13 11:23 12:33 1:43 2:53 4:03 5:13 6:23	9:03 10:13 11:23 12:33 1:43 2:53 4:03 5:13 6:23	9:20 10:30 11:40 12:50 1:59 3:09 4:19 5:29	9:28 10:38 11:48 12:58 2:08 3:18 4:28 5:38	9:44 10:54 12:04 1:14 2:24 3:34 4:44 5:54	10:07 11:17 12:27 1:37 2:47 3:57 5:07 6:17
PM	1:00 2:10 3:20 4:30 5:40 6:50	1:09 2:19 3:29 4:39 5:49	1:23 2:33 3:43 4:53 6:03	1:43 2:53 4:03 5:13 6:23	1:43 2:53 4:03 5:13 6:23	1:59 3:09 4:19 5:29	2:08 3:18 4:28 5:38	2:24 3:34 4:44 5:54	2:47 3:57 5:07 6:17

#### Northbound

Olive St & G Ave	I Ave & Eucalyptus St	Victor Valley College	Hesperia Rd & Jasmine St	Rodeo Dr & Green Tree Blvd	Victor Valley Transportation Center
<b>E</b>	<b>F</b>	<b>C</b>	<b>G</b>	<b>H</b>	<b>A</b>
AM	8:05 9:15 10:25 11:35 12:45 1:55 3:05 4:15 5:25 6:35	8:18 9:28 10:38 11:48 12:58 2:08 3:18 4:28 5:38	8:25 9:35 10:45 11:55 1:05 2:15 3:25 4:35 5:45	8:45 9:55 11:05 12:15 1:25 2:35 3:45 4:55 6:05	8:57 10:07 11:17 12:27 1:37 2:47 3:57 5:07 6:17
PM	1:55 3:05 4:15 5:25 6:35	2:08 3:18 4:28 5:38	2:15 3:25 4:35 5:45	2:35 3:45 4:55 6:05	2:47 3:57 5:07 6:17

## Victor Valley Transp Center – Victor Valley Mall



### Monday-Friday

#### Southbound

Victor Valley Transportation Center	Mojave Dr & Topango Rd	El Evado Rd & Palmdale Rd	Victor Valley Mall
A	B	C	D
6:05	6:17	6:28	6:45
7:15	7:27	7:38	7:55
8:05	8:17	8:28	8:45
9:00	9:12	9:23	9:40
10:10	10:22	10:33	10:50
11:20	11:32	11:43	12:00
12:30	12:42	12:53	1:10
1:40	1:52	2:03	2:20
2:15	2:27	2:38	2:55
3:00	3:12	3:23	3:40
3:25	3:37	3:48	4:05
4:00	4:12	4:23	4:40
4:35	4:47	4:58	5:15
5:10	5:22	5:33	5:50
5:45	5:57	6:08	6:25
6:50	7:02	7:13	7:30
8:12	8:24	8:35	8:52
9:30	9:42	9:53	10:10

#### Northbound

Victor Valley Mall	La Mesa & Wagon Wheel	Hook Blvd & Arlette Dr	Victor Valley Transportation Center
D	E	F	A
6:15	6:26	6:40	6:52
7:25	7:36	7:50	8:02
8:00	8:11	8:25	8:37
9:10	9:21	9:35	9:47
10:20	10:31	10:45	10:57
11:30	11:41	11:55	12:07
12:05	12:17	12:31	12:42
1:15	1:27	1:41	1:52
2:25	2:37	2:51	3:02
3:00	3:13	3:27	3:38
3:36	3:49	4:03	4:14
4:14	4:27	4:41	4:52
4:49	5:02	5:16	5:27
5:39	5:52	6:06	6:17
6:34	6:47	7:01	7:11
7:34	7:47	8:01	8:11
8:52	9:03	9:15	9:25

### Saturday

#### Southbound

Victor Valley Transportation Center	Mojave Dr & Topango Rd	El Evado Rd & Palmdale Rd	Victor Valley Mall
A	B	C	D
7:10	7:21	7:33	7:50
8:20	8:31	8:43	9:00
9:30	9:41	9:53	10:10
10:40	10:51	11:03	11:20
11:50	12:01	12:13	12:30
1:00	1:11	1:23	1:40
2:10	2:21	2:33	2:50
3:20	3:31	3:43	4:00
4:30	4:41	4:53	5:10
5:40	5:51	6:03	6:20
6:50	7:01	7:13	7:30

#### Northbound

Victor Valley Mall	La Mesa & Wagon Wheel	Hook Blvd & Arlette Dr	Victor Valley Transportation Center
D	E	F	A
8:00	8:11	8:25	8:35
9:10	9:21	9:35	9:45
10:20	10:31	10:45	10:55
11:30	11:41	11:55	12:05
12:40	12:51	1:05	1:15
1:50	2:01	2:15	2:25
3:00	3:11	3:25	3:35
4:10	4:21	4:35	4:45
5:20	5:31	5:45	5:55
6:30	6:41	6:55	7:05

### Sunday

#### Southbound

Victor Valley Transportation Center	Mojave Dr & Topango Rd	El Evado Rd & Palmdale Rd	Victor Valley Mall
A	B	C	D
8:05	8:16	8:28	8:44
9:25	9:36	9:48	10:04
10:45	10:56	11:08	11:24
12:05	12:16	12:28	12:44
1:25	1:36	1:48	2:04
2:45	2:56	3:08	3:24
4:05	4:16	4:28	4:44
5:25	5:36	5:48	6:04

#### Northbound

Victor Valley Mall	La Mesa & Wagon Wheel	Hook Blvd & Arlette Dr	Victor Valley Transportation Center
D	E	F	A
8:47	8:58	9:11	9:19
10:07	10:18	10:31	10:39
11:27	11:38	11:51	11:59
12:47	12:58	1:11	1:19
2:07	2:18	2:31	2:39
3:27	3:38	3:51	3:59
4:47	4:58	5:11	5:19

Service may be affected by construction, accidents, traffic and weather conditions. Buses stop at all marked stops along the route; times shown are for key timepoints only. To view your specific route color, please refer to the System Maps in this publication.

### Monday-Friday

#### Eastbound

Victor Valley Mall	Bear Valley Rd & 11th Ave	Jasmine St & Hesperia Rd	Victor Valley College	Jasmine St & Industrial Blvd. & 7th Ave	Victor Valley Mall
<b>A</b> 6:07	<b>B</b> 6:17	<b>C</b> 6:25	<b>D</b> 6:32	<b>E</b> 6:51	<b>A</b> 7:11
7:17	7:27	7:35	7:42	7:50	8:01
8:27	8:37	8:45	8:52	9:00	9:11
9:02	9:14	9:25	9:29	9:35	9:46
9:37	9:49	9:57	10:04	10:10	10:21
10:12	10:24	10:32	10:39	10:45	10:56
10:47	10:59	11:07	11:14	11:20	11:31
11:22	11:34	11:42	11:49	11:55	12:06
11:57	12:09	12:17	12:24	12:30	12:41
<b>PM</b>	<b>12:32</b>	<b>12:44</b>	<b>12:52</b>	<b>1:05</b>	<b>1:16</b>
	1:07	1:19	1:27	1:34	1:40
	1:42	1:54	2:02	2:09	2:15
	2:17	2:29	2:37	2:44	2:50
	2:52	3:04	3:12	3:19	3:25
	3:27	3:39	3:47	3:54	4:00
	4:02	4:14	4:22	4:29	4:35
	4:37	4:49	4:57	5:04	5:10
	5:12	5:24	5:32	5:39	5:45
	6:22	6:34	6:42	6:49	6:55
	7:27	7:36	7:43	7:49	7:55
	8:35	8:44	8:51	8:57	9:03
	9:45	9:54	10:01	10:07	9:40

#### Westbound

Victor Valley College	Jasmine St & Industrial Blvd. & 7th Ave	Bear Valley Rd & 7th Ave	Victor Valley Mall
<b>D</b> 6:40	<b>E</b> 6:51	<b>F</b> 7:00	<b>A</b> 7:11
7:50	8:01	8:10	8:21
9:30	9:41	9:50	10:01
10:10	10:21	10:30	10:42
10:45	10:56	11:05	11:17
11:20	11:31	11:40	11:52
11:55	12:06	12:15	12:27
<b>PM</b>	<b>12:30</b>	<b>12:41</b>	<b>1:02</b>
	1:05	1:16	1:37
	1:40	1:51	2:00
	2:02	2:15	2:27
	2:26	2:35	2:47
	2:50	3:01	3:11
	3:04	3:16	3:24
	3:25	3:36	3:39
	3:47	3:58	3:59
	4:00	4:11	4:02
	4:14	4:25	4:16
	4:22	4:33	4:24
	4:35	4:46	4:36
	4:49	5:00	4:51
	5:04	5:15	5:09
	5:12	5:23	5:14
	5:24	5:35	5:28
	6:34	6:45	6:48
	7:06	7:17	7:22
	8:05	8:16	8:20
	9:15	9:24	9:31

### Saturday

#### Eastbound

Victor Valley Mall	Bear Valley Rd & 11th Ave	Jasmine St & Hesperia Rd	Victor Valley College
<b>A</b> 7:16	<b>B</b> 7:27	<b>C</b> 7:35	<b>D</b> 7:41
8:26	8:37	8:45	8:51
9:36	9:47	9:55	10:01
10:46	10:57	11:05	11:11
11:56	12:07	12:15	12:21
<b>PM</b>	<b>1:06</b>	<b>1:17</b>	<b>1:25</b>
	1:16	1:27	1:31
	1:26	1:37	1:41
	1:36	1:47	1:51
	1:46	1:57	2:01
	1:56	2:07	2:11
	2:06	2:17	2:21
	2:16	2:27	2:31
	2:26	2:37	2:41
	2:36	2:47	2:51
	2:46	2:57	3:01
	2:56	3:07	3:11
	3:06	3:17	3:21
	3:16	3:27	3:31
	3:26	3:37	3:41
	3:36	3:47	3:51
	3:46	3:57	4:01
	3:56	4:07	4:11
	4:06	4:17	4:21
	4:16	4:27	4:31
	4:26	4:37	4:41
	4:36	4:47	4:51
	4:46	4:57	5:01
	4:56	5:07	5:11
	5:06	5:17	5:21
	5:16	5:27	5:31
	5:26	5:37	5:41
	5:36	5:47	5:51
	5:46	5:57	6:01
	5:56	6:07	6:11
	6:06	6:17	6:21
	6:16	6:27	6:31
	6:26	6:37	6:41
	6:36	6:47	6:51
	6:46	6:57	7:01
	6:56	7:07	7:11

#### Westbound

Victor Valley College	Jasmine St & Industrial Blvd.	Bear Valley Rd & 7th Ave	Victor Valley Mall
<b>D</b> 7:50	<b>E</b> 7:59	<b>F</b> 8:08	<b>A</b> 8:21
9:00	9:09	9:18	9:31
10:10	10:19	10:28	10:41
11:20	11:29	11:38	11:51
<b>PM</b>	<b>12:30</b>	<b>12:39</b>	<b>13:01</b>
	1:40	1:49	2:11
	1:50	1:59	2:21
	2:00	2:09	2:31
	2:10	2:19	2:41
	2:20	2:29	2:51
	2:30	2:39	3:01
	2:40	2:49	3:11
	2:50	2:59	3:21
	3:00	3:09	3:31
	3:10	3:19	3:41
	3:20	3:29	3:51
	3:30	3:39	4:01
	3:40	3:49	4:11
	3:50	3:59	4:21
	4:00	4:09	4:31
	4:10	4:19	4:41
	4:20	4:29	4:51
	4:30	4:39	5:01
	4:40	4:49	5:11
	4:50	4:59	5:21
	5:00	5:09	5:31
	5:10	5:19	5:41
	5:20	5:29	5:51
	5:30	5:39	6:01
	5:40	5:49	6:11
	5:50	5:59	6:21
	6:00	6:09	6:31
	6:10	6:19	6:41
	6:20	6:29	6:51
	6:30	6:39	7:01
	6:40	6:49	7:11
	6:50	6:59	7:21
	7:00	7:09	7:31
	7:10	7:19	7:41
	7:20	7:29	7:51
	7:30	7:39	8:01

### Sunday

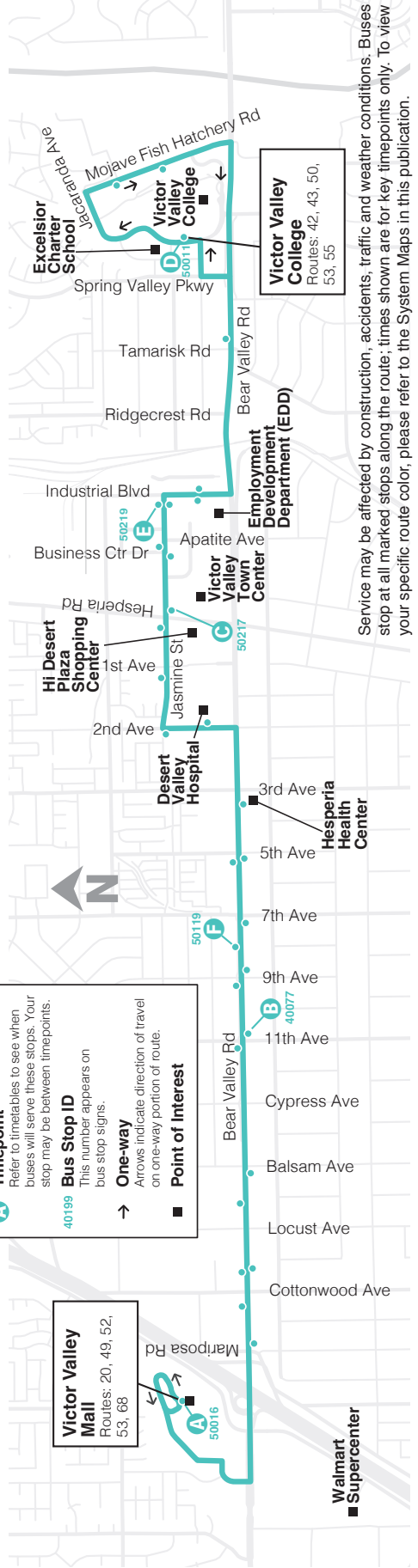
#### Eastbound

Victor Valley Mall	Bear Valley Rd & 11th Ave	Jasmine St & Hesperia Rd	Victor Valley College
<b>A</b> 8:11	<b>B</b> 8:21	<b>C</b> 8:29	<b>D</b> 8:35
9:18	9:28	9:36	9:42
10:28	10:38	10:46	10:52
11:38	11:48	11:56	12:02
<b>PM</b>	<b>12:48</b>	<b>1:06</b>	<b>1:12</b>
	1:58	2:16	2:22
	3:08	3:18	3:22
	4:18	4:28	4:32
	5:28	5:38	5:42

#### Westbound

Victor Valley College	Jasmine St & Industrial Blvd.	Bear Valley Rd & 7th Ave	Victor Valley Mall
<b>D</b> 8:45	<b>E</b> 8:54	<b>F</b> 9:03	<b>A</b> 9:13
9:55	10:04	10:13	10:23
11:05	11:14	11:23	11:33
<b>PM</b>	<b>12:15</b>	<b>12:24</b>	<b>12:43</b>
	1:25	1:34	1:43
	2:35	2:44	2:53
	3:45	3:54	4:03
	4:55	5:04	5:13

- Bus Stop**  
Approximate location of bus stop.
- Timepoint**  
Refer to timetables to see when buses will serve these stops. Your stop may be between timepoints.
- Bus Stop ID**  
This number appears on bus stop signs.
- One-way**  
Arrows indicate direction of travel on one-way portion of route.
- Point of Interest**



Service may be affected by construction, accidents, traffic and weather conditions. Buses stop at all marked stops along the route; times shown are for key timepoints only. To view your specific route color, please refer to the System Maps in this publication.



# Victor Valley Transp Center – Victor Valley College

## Monday-Friday

### Southbound

	Victor Valley Transportation Center (A)	Hesperia Rd & Chalon Rd (B)	Victor Valley College (C)
AM	6:00	6:11	6:21
	6:35	6:46	6:56
	7:10	7:21	7:31
	7:45	7:56	8:06
	8:20	8:31	8:41
	8:55	9:06	9:16
	9:30	9:41	9:51
	10:05	10:16	10:26
	10:40	10:51	11:01
	11:15	11:26	11:36
	11:50	12:01	12:11
PM	12:36	12:46	12:56
	1:00	1:11	1:21
	1:35	1:46	1:56
	2:10	2:21	2:31
	2:45	2:56	3:06
	3:20	3:32	3:43
	3:55	4:07	4:18
	4:30	4:42	4:53
	5:40	5:52	6:03
	6:50	7:02	7:12
	8:00	8:10	8:20
	9:10	9:20	9:30

### Northbound

	Victor Valley College (C)	Hesperia Rd & Cherry Hill Dr (D)	Victor Valley Transportation Center (A)
AM	5:55	6:07	6:17
	6:30	6:42	6:52
	7:05	7:17	7:27
	7:40	7:52	8:02
	8:15	8:27	8:37
	8:50	9:02	9:12
	9:25	9:37	9:47
	10:00	10:12	10:22
	10:35	10:47	10:57
	11:10	11:22	11:32
	11:45	11:57	12:07
PM	12:20	12:32	12:42
	12:55	1:07	1:17
	1:30	1:42	1:52
	2:05	2:17	2:27
	2:40	2:52	3:02
	3:15	3:27	3:36
	3:50	4:02	4:11
	4:25	4:37	4:46
	5:00	5:12	5:21
	6:10	6:22	6:31
	7:20	7:31	7:39
	8:30	8:41	8:49
	9:40	9:51	9:59

## Saturday

### Southbound

	Victor Valley Transportation Center (A)	Hesperia Rd & Chalon Rd (B)	Victor Valley College (C)
AM	7:10	7:21	7:31
	8:20	8:31	8:41
	9:30	9:41	9:51
	11:50	12:01	12:11
PM	1:00	1:11	1:21
	2:20	2:31	2:41
	3:30	3:41	3:51
	4:30	4:41	4:51
	5:40	5:51	6:01
	6:50	7:01	7:11

### Northbound

	Victor Valley College (C)	Hesperia Rd & Cherry Hill Dr (D)	Victor Valley Transportation Center (A)
AM	7:40	7:52	8:02
	8:50	9:02	9:12
	10:00	10:12	10:22
	11:10	11:22	11:32
PM	12:20	12:32	0:42
	1:30	1:42	1:52
	2:40	2:52	3:02
	3:50	4:02	4:12
	5:00	5:12	5:22
	6:10	6:22	6:32
	7:20	7:32	7:42

## Sunday

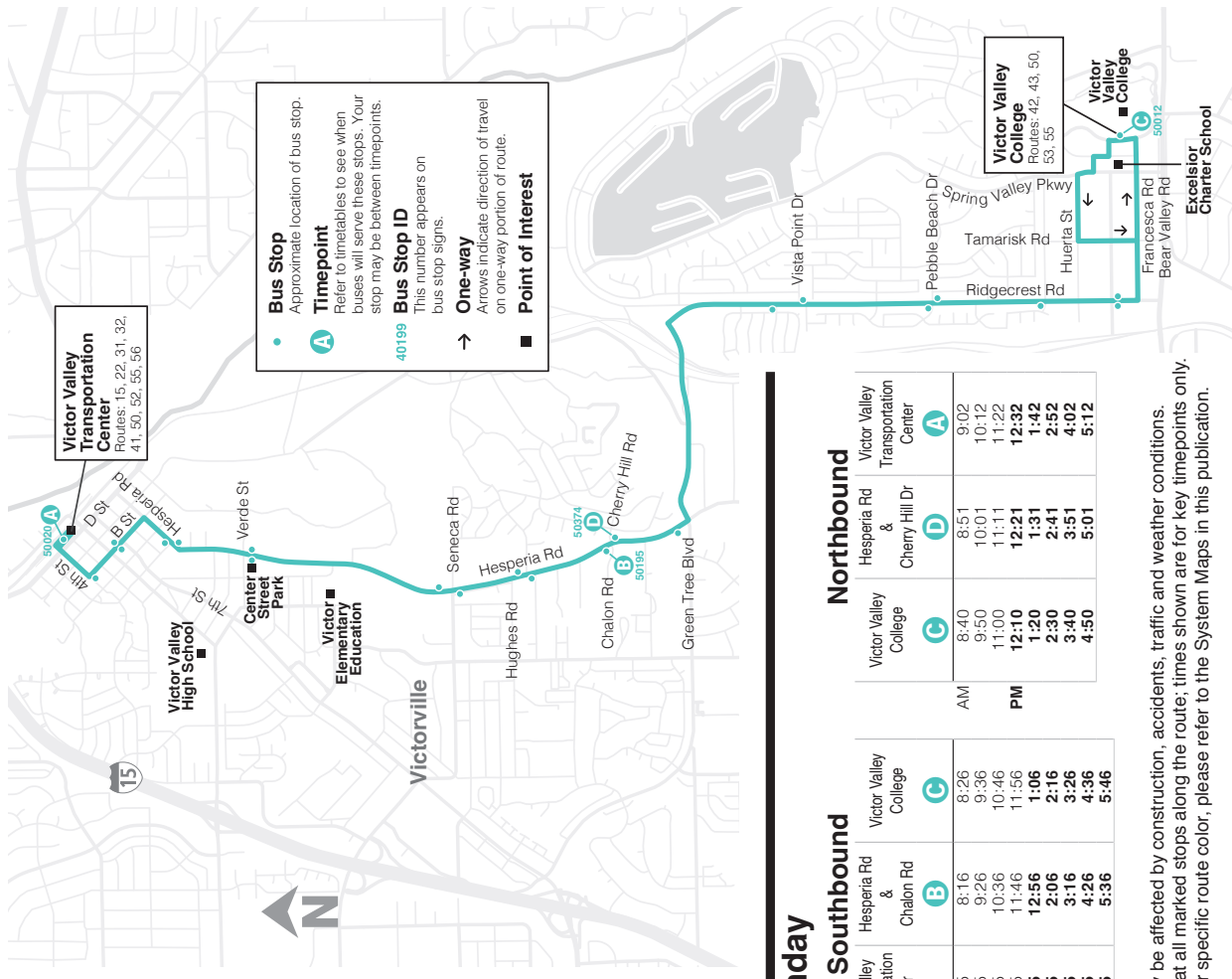
### Southbound

	Victor Valley Transportation Center (A)	Hesperia Rd & Chalon Rd (B)	Victor Valley College (C)
AM	8:05	8:16	8:26
	9:15	9:26	9:36
	10:25	10:36	10:46
	11:35	11:46	11:56
PM	12:45	12:56	1:06
	1:55	2:06	2:16
	3:05	3:16	3:26
	4:15	4:26	4:36
	5:25	5:36	5:46

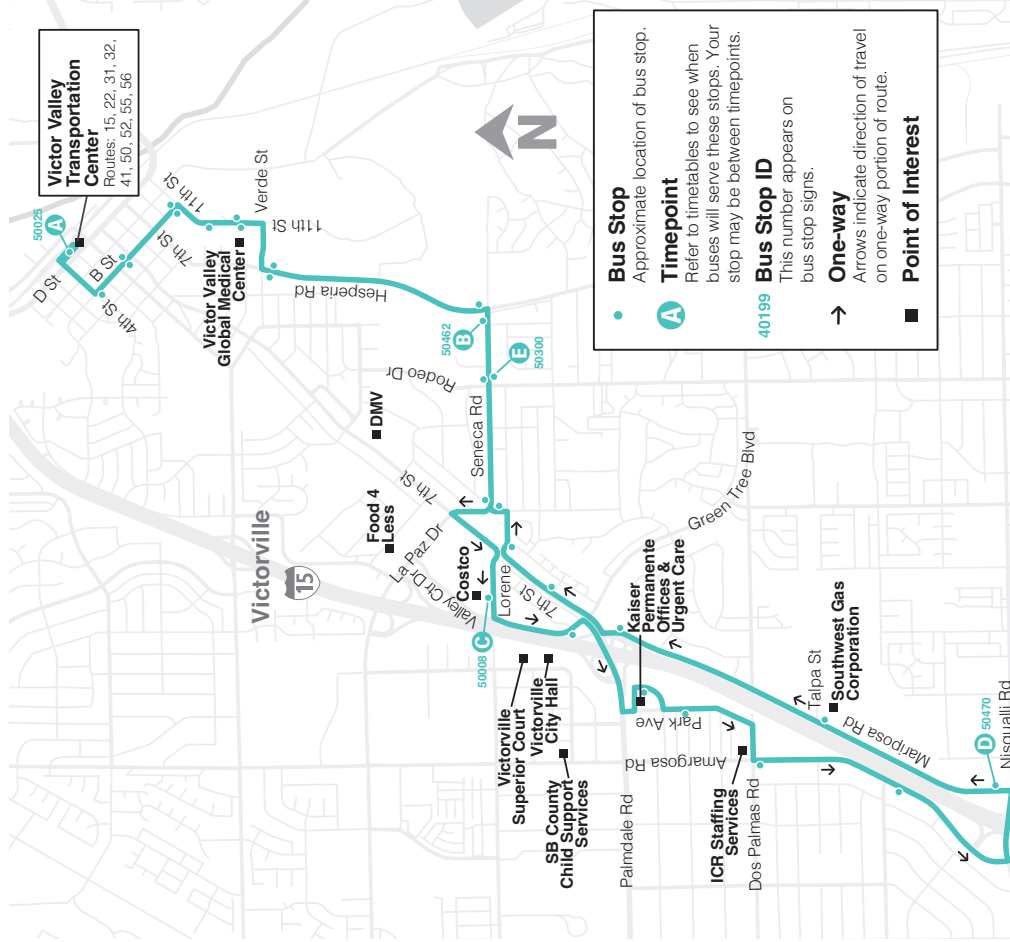
### Northbound

	Victor Valley College (C)	Hesperia Rd & Cherry Hill Dr (D)	Victor Valley Transportation Center (A)
AM	8:40	8:51	9:02
	9:50	10:01	10:12
	11:00	11:11	11:22
PM	12:10	12:21	12:32
	1:20	1:31	1:42
	2:30	2:41	2:52
	3:40	3:51	4:02
	4:50	5:01	5:12

Service may be affected by construction, accidents, traffic and weather conditions. Buses stop at all marked stops along the route; times shown are for key timepoints only. To view your specific route color, please refer to the System Maps in this publication.



## Victor Valley Transp Center – Lorene + 7th



Service may be affected by construction, accidents, traffic and weather conditions. Buses stop at all marked stops along the route; times shown are for key timepoints only. To view your specific route color, please refer to the System Maps in this publication.

### Monday-Friday

#### Southbound

Victor Valley Transportation Center	Seneca Rd & Hesperia Rd	Lorene Dr & 7th St
<b>A</b>	<b>B</b>	<b>C</b>
6:05	6:16	6:25
7:15	7:26	7:35
8:25	8:36	8:45
9:35	9:50	9:56
10:45	11:00	11:06
11:55	12:10	12:16
<b>1:05</b>	<b>1:20</b>	<b>1:26</b>
<b>2:15</b>	<b>2:30</b>	<b>2:36</b>
<b>3:25</b>	<b>3:38</b>	<b>3:44</b>
<b>4:35</b>	<b>4:48</b>	<b>4:54</b>
<b>5:45</b>	<b>5:58</b>	<b>6:04</b>
<b>6:55</b>	<b>7:08</b>	<b>7:13</b>
<b>8:05</b>	<b>8:17</b>	<b>8:22</b>
<b>9:15</b>	<b>9:27</b>	<b>9:32</b>

#### Northbound

Lorene Dr & 7th St	Mariposa Rd & Nisqualli Rd	Seneca Rd & Rodeo Dr	Victor Valley Transportation Center
<b>C</b>	<b>D</b>	<b>E</b>	<b>A</b>
6:30	6:42	6:54	7:06
7:40	7:52	8:04	8:16
8:50	9:02	9:16	9:27
10:00	10:14	10:27	10:39
11:10	11:24	11:37	11:49
12:20	12:34	12:47	12:59
<b>1:30</b>	<b>1:44</b>	<b>1:57</b>	<b>2:09</b>
<b>2:40</b>	<b>2:54</b>	<b>3:07</b>	<b>3:18</b>
<b>3:50</b>	<b>4:05</b>	<b>4:18</b>	<b>4:29</b>
<b>5:00</b>	<b>5:15</b>	<b>5:28</b>	<b>5:39</b>
<b>6:10</b>	<b>6:25</b>	<b>6:38</b>	<b>6:49</b>
<b>7:20</b>	<b>7:29</b>	<b>7:39</b>	<b>7:48</b>
<b>8:30</b>	<b>8:39</b>	<b>8:49</b>	<b>8:58</b>

### Saturday

#### Southbound

Victor Valley Transportation Center	Seneca Rd & Hesperia Rd	Lorene Dr & 7th St
<b>A</b>	<b>B</b>	<b>C</b>
7:15	7:30	7:36
8:25	8:40	8:46
9:35	9:50	9:56
10:45	11:00	11:06
11:55	12:10	12:16
<b>1:05</b>	<b>1:20</b>	<b>1:26</b>
<b>2:15</b>	<b>2:30</b>	<b>2:36</b>
<b>3:25</b>	<b>3:40</b>	<b>3:46</b>
<b>4:35</b>	<b>4:50</b>	<b>4:56</b>
<b>5:45</b>	<b>6:00</b>	<b>6:06</b>
<b>6:55</b>	<b>7:10</b>	<b>7:16</b>

#### Northbound

Lorene Dr & 7th St	Mariposa Rd & Nisqualli Rd	Seneca Rd & Rodeo Dr	Victor Valley Transportation Center
<b>C</b>	<b>D</b>	<b>E</b>	<b>A</b>
7:42	7:54	8:05	8:15
8:52	9:04	9:15	9:25
10:02	10:14	10:25	10:35
11:12	11:24	11:35	11:45
12:22	12:34	12:45	12:55
<b>1:32</b>	<b>1:44</b>	<b>1:55</b>	<b>2:05</b>
<b>2:42</b>	<b>2:54</b>	<b>3:05</b>	<b>3:15</b>
<b>3:52</b>	<b>4:04</b>	<b>4:15</b>	<b>4:25</b>
<b>5:02</b>	<b>5:14</b>	<b>5:25</b>	<b>5:35</b>
<b>6:12</b>	<b>6:24</b>	<b>6:35</b>	<b>6:45</b>
<b>7:22</b>	<b>7:34</b>	<b>7:45</b>	<b>7:55</b>

### Sunday

#### Southbound

Victor Valley Transportation Center	Seneca Rd & Hesperia Rd	Lorene Dr & 7th St
<b>A</b>	<b>B</b>	<b>C</b>
8:05	8:21	8:27
9:15	9:31	9:37
10:25	10:41	10:47
11:35	11:51	11:57
12:45	1:01	1:07
<b>1:55</b>	<b>2:11</b>	<b>2:17</b>
<b>3:05</b>	<b>3:21</b>	<b>3:27</b>
<b>4:15</b>	<b>4:31</b>	<b>4:37</b>
<b>5:25</b>	<b>5:41</b>	<b>5:47</b>

#### Northbound

Lorene Dr & 7th St	Mariposa Rd & Nisqualli Rd	Seneca Rd & Rodeo Dr	Victor Valley Transportation Center
<b>C</b>	<b>D</b>	<b>E</b>	<b>A</b>
8:32	8:44	8:56	9:07
9:42	9:54	10:06	10:17
10:52	11:04	11:16	11:27
12:02	12:14	12:26	12:37
<b>1:12</b>	<b>1:24</b>	<b>1:36</b>	<b>1:47</b>
<b>2:22</b>	<b>2:34</b>	<b>2:46</b>	<b>2:57</b>
<b>3:32</b>	<b>3:44</b>	<b>3:56</b>	<b>4:07</b>
<b>4:42</b>	<b>4:54</b>	<b>5:06</b>	<b>5:17</b>

## Hesperia Post Office – Super Target

### Monday-Friday

	Olive St & G Ave	3rd Ave & Main St	Westbound	Eastbound	Muscatal St & Malibu Ave	Live Oak St & Tamarisk Ave	Main St & Catalina Rd
AM	6:00	6:09	6:29	6:44	6:52		
	7:10	7:19	7:30	7:54	8:02		
	8:20	8:29	8:40	9:04	9:16		
	9:30	9:40	9:50	10:14	10:26		
	10:40	10:50	11:00	11:24	11:36		
PM	12:00	12:10	12:18	12:34	12:46		
	1:00	1:10	1:28	1:44	1:56		
	2:20	2:30	2:38	2:54	3:06		
	3:30	3:40	3:48	4:04	4:16		
	4:30	4:40	4:50	5:14	5:26		
	5:50	6:00	6:08	6:24	6:36		
	7:00	7:10	7:18	7:33	7:40		
	8:00	8:08	8:18	8:41	8:48		
	9:10	9:18	9:28	9:51	-----		

### Eastbound

	Main St & Catalina Rd	Muscatal St & Malibu Ave	Live Oak St & Tamarisk Ave	7th Ave & Hercules St	Olive St & G Ave
AM	6:10	6:20	6:31	6:41	6:54
	7:20	7:30	7:41	7:51	8:04
	8:30	8:40	8:51	9:01	9:15
	9:40	9:51	10:03	10:15	10:29
	10:50	11:01	11:13	11:25	11:39
PM	12:00	12:11	12:23	12:35	12:49
	1:10	1:21	1:33	1:45	1:59
	2:20	2:31	2:43	2:55	3:09
	3:30	3:43	3:56	4:07	4:20
	4:40	4:53	5:06	5:17	5:30
	5:50	6:03	6:16	6:27	6:40
	7:00	7:10	7:21	7:31	7:43
	8:10	8:20	8:31	8:41	8:53
	9:20	9:30	9:41	9:51	10:02

### Saturday

	Olive St & G Ave	Westbound	Eastbound	Muscatal St & Malibu Ave	Main St & Catalina Rd
AM	7:10	7:29	7:37	7:52	8:03
	8:20	8:39	8:47	9:02	9:13
	9:30	9:49	9:57	10:12	10:23
	10:40	10:59	11:07	11:22	11:33
	11:50	11:59	12:09	12:32	12:43
PM	1:00	1:09	1:17	1:42	1:53
	2:10	2:19	2:27	2:52	3:03
	3:20	3:29	3:37	4:02	4:13
	4:30	4:39	4:49	5:12	5:23
	5:40	5:49	5:59	6:22	6:33
	6:50	6:59	7:09	7:32	-----



**Bus Stop**  
Approximate location of bus stop.

**Timepoint**  
Refer to timetables to see when buses will serve these stops. Your stop may be between timepoints.

**40199 Bus Stop ID**  
This number appears on bus stop signs.

**One-way**  
Arrows indicate direction of travel on one-way portion of route.

**Point of Interest**

Service may be affected by construction, accidents, traffic and weather conditions. Buses stop at all marked stops along the route; times shown are for key timepoints only. To view your specific route color, please refer to the System Maps in this publication.

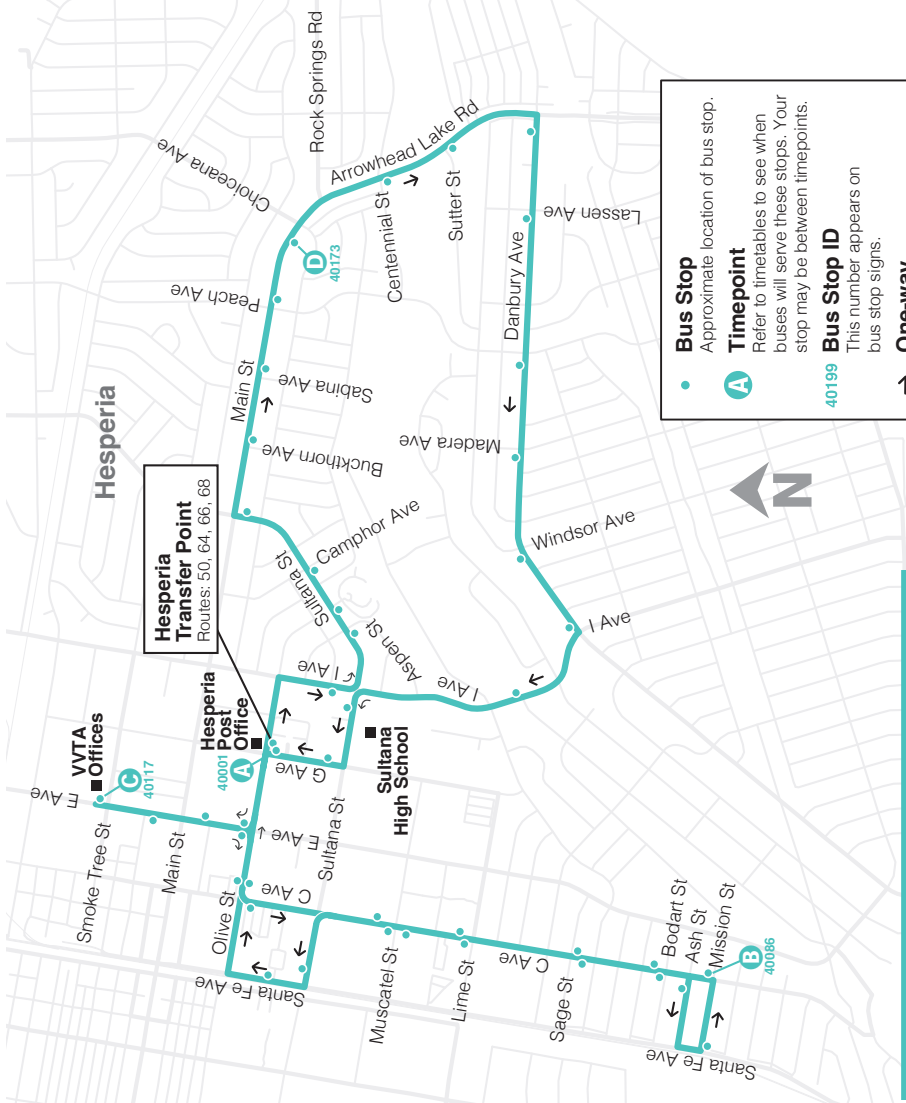
### Sunday

	Olive St & G Ave	3rd Ave & Main St	Westbound	Eastbound	Muscatal St & Malibu Ave	Main St & Catalina Rd
AM	8:05	8:14	8:23	8:31	8:47	8:57
	9:15	9:24	9:33	9:41	9:57	10:07
	10:25	10:34	10:43	10:51	11:07	11:17
	11:35	11:44	11:53	12:01	12:17	12:27
PM	12:45	12:54	1:03	1:11	1:27	1:37
	1:55	2:04	2:13	2:21	2:37	2:47
	3:05	3:14	3:23	3:31	3:47	3:57
	4:15	4:24	4:33	4:41	4:57	5:07
	5:25	5:34	5:43	5:51	6:07	-----

### Eastbound

	Main St & Catalina Rd	Muscatal St & Malibu Ave	Live Oak St & Tamarisk Ave	7th Ave & Hercules St	Olive St & G Ave
AM	8:20	8:31	8:42	8:53	9:05
	9:30	9:41	9:52	10:03	10:15
	10:40	10:51	11:02	11:13	11:25
	11:50	12:01	12:12	12:23	12:35
PM	1:00	1:11	1:22	1:33	1:45
	2:10	2:21	2:32	2:43	2:55
	3:20	3:31	3:42	3:53	4:05
	4:30	4:41	4:52	5:03	5:15
	5:40	5:51	6:02	6:13	6:25

# Hesperia East Deviation



**Hesperia Transfer Point**  
Routes: 50, 64, 66, 68

**Deviation Service**  
This route offers pick-up and drop-off deviations within 3/4 mile of the route for an additional charge of \$2 for adults and students, and \$1 for reduced fares.  
**Reservations required:** Call 760-948-3030 in Victor Valley or 760-256-0311 in Barstow area for pick up reservations from 8 a.m. to 5 p.m. Monday through Sunday.

Service may be affected by construction, accidents, traffic and weather conditions. Buses stop at all marked stops along the route; times shown are for key timepoints only. To view your specific route color, please refer to the System Maps in this publication.

## Monday-Friday

	G Ave & Olive St <b>A</b>	C Ave & Mission St <b>B</b>	E Ave & Smoke Tree St (WVTA) <b>Arrive</b>	E Ave & Smoke Tree St (WVTA) <b>Depart</b>	Main St & Choicena St <b>D</b>	G Ave & Olive St <b>A</b>
<b>AM</b>	6:00	6:10	6:20	6:25	6:38	6:52
	7:10	7:20	7:30	7:35	7:48	8:02
	8:20	8:30	8:40	8:45	8:58	9:12
	9:30	9:40	9:50	9:56	10:10	10:22
	10:40	10:50	11:01	11:06	11:20	11:32
<b>PM</b>	11:50	12:00	12:11	12:16	12:30	12:42
	1:00	1:10	1:21	1:26	1:40	1:52
	2:10	2:20	2:31	2:36	2:50	3:02
	3:30	3:41	3:48	3:48	4:03	4:14
	4:30	4:41	4:53	4:58	5:13	5:24
	5:40	5:51	6:03	6:08	6:23	6:34
	6:50	7:01	7:12	7:17	7:32	7:43
	8:00	8:10	8:22	8:27	8:42	8:53

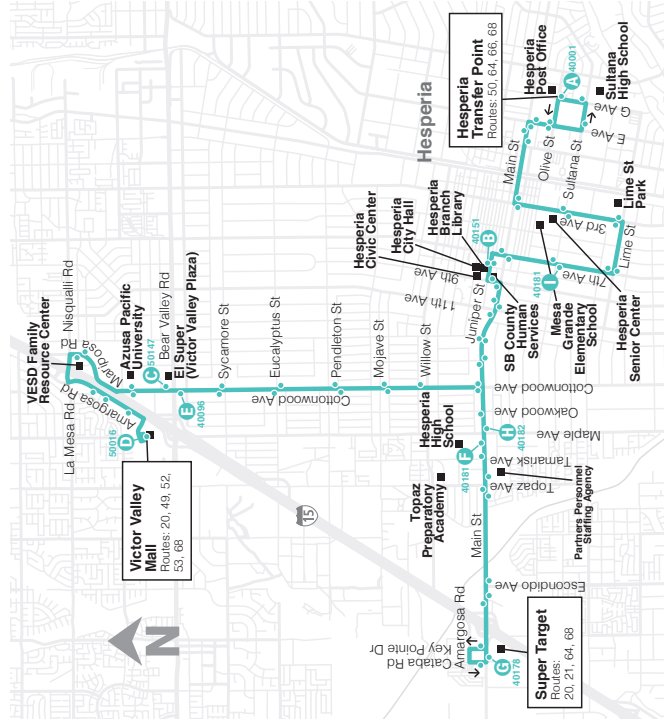
## Saturday

	G Ave & Olive St <b>A</b>	C Ave & Mission St <b>B</b>	E Ave & Smoke Tree St (WVTA) <b>Arrive</b>	E Ave & Smoke Tree St (WVTA) <b>Depart</b>	Main St & Choicena St <b>D</b>	G Ave & Olive St <b>A</b>
<b>AM</b>	7:10	7:16	7:24	7:29	7:41	7:51
	8:20	8:26	8:34	8:39	8:51	9:01
	9:30	9:36	9:44	9:49	10:01	10:11
	10:40	10:46	10:54	10:59	11:11	11:21
	11:50	11:56	12:04	12:09	12:21	12:31
<b>PM</b>	1:00	1:06	1:14	1:19	1:31	1:41
	2:10	2:16	2:24	2:29	2:41	2:51
	3:20	3:26	3:34	3:39	3:51	4:01
	4:30	4:36	4:44	4:49	5:01	5:11
	5:40	5:46	5:54	5:59	6:11	6:21
	6:50	6:56	7:04	7:09	7:21	7:31

## Sunday

	G Ave & Olive St <b>A</b>	C Ave & Mission St <b>B</b>	E Ave & Smoke Tree St (WVTA) <b>Arrive</b>	E Ave & Smoke Tree St (WVTA) <b>Depart</b>	Main St & Choicena St <b>D</b>	G Ave & Olive St <b>A</b>
<b>AM</b>	8:05	8:11	8:19	8:24	8:36	8:47
	9:15	9:21	9:29	9:34	9:46	9:57
	10:25	10:31	10:39	10:44	10:56	11:07
	12:45	12:51	11:49	11:54	12:06	12:17
<b>PM</b>	1:55	2:01	2:09	2:14	2:26	2:37
	3:05	3:11	3:19	3:24	3:36	3:47
	4:15	4:21	4:29	4:34	4:46	4:57
	5:25	5:31	5:39	5:44	5:56	6:07

## Hesperia Post Office – Super Target via Victor Valley Mall



- Bus Stop**
  - Approximate location of bus stop.
- Timepoint**
  - Refer to timetables to see when buses will serve these stops. Your stop may be between timepoints.
- Bus Stop ID**
  - This number appears on bus stop signs.
- One-way**
  - Arrows indicate direction of travel on one-way portion of route.
- Point of Interest**
  - Indicated by a square symbol on the map.

### Monday-Friday

#### Westbound

G Ave & Olive St	Juniper St & 7th Ave	Cottonwood Ave NB & Bear Valley Rd	Victor Valley Mall	Cottonwood Ave SB & Bear Valley Rd	Main St & Maple Ave	Main St & Catalaba Rd	AM
<b>A</b>	<b>B</b>	<b>C</b>	<b>D</b>	<b>E</b>	<b>F</b>	<b>G</b>	
6:00	6:14	6:26	6:38	6:47	6:57	7:05	
7:10	7:24	7:36	7:48	7:57	8:07	8:15	
8:20	8:34	8:46	8:58	9:07	9:17	9:28	
9:30	9:46	10:00	10:13	10:22	10:32	10:43	
10:40	11:10	11:20	11:23	11:32	11:42	11:53	
11:50	12:06	12:20	12:33	12:42	12:52	1:03	
1:00	1:16	1:30	1:43	1:52	2:02	2:13	
2:10	2:26	2:40	2:53	3:02	3:13	3:25	
3:20	3:39	3:53	4:07	4:17	4:28	4:38	
4:30	4:49	5:03	5:17	5:27	5:38	5:48	
5:40	5:59	6:13	6:27	6:37	6:48	6:58	
6:50	7:09	7:21	7:32	7:40	7:49	7:57	
8:00	8:14	8:26	8:37	8:45	8:54	9:02	
9:10	9:24	9:36	9:47	9:55	10:04	10:12	

#### Eastbound

Main St & Catalaba Rd	Main St & Maple Ave	7th Ave & Sultana St	G Ave & Olive St
<b>G</b>	<b>H</b>	<b>I</b>	<b>A</b>
6:15	6:22	6:31	6:42
7:25	7:32	7:41	7:52
8:35	8:42	8:51	9:02
9:45	9:54	10:05	10:18
11:05	11:14	11:28	11:41
12:05	12:14	12:25	12:38
1:15	1:24	1:35	1:48
2:25	2:34	2:45	2:58
3:35	3:45	3:56	4:09
4:45	4:55	5:06	5:19
5:55	6:05	6:16	6:29
7:05	7:12	7:21	7:32
8:15	8:22	8:31	8:42
9:25	9:32	9:41	9:52

### Saturday

#### Westbound

G Ave & Olive St	Juniper St & 7th Ave	Cottonwood Ave NB & Bear Valley Rd	Victor Valley Mall	Cottonwood Ave SB & Bear Valley Rd	Main St & Maple Ave	Main St & Catalaba Rd	AM
<b>A</b>	<b>B</b>	<b>C</b>	<b>D</b>	<b>E</b>	<b>F</b>	<b>G</b>	
7:10	7:21	7:32	7:45	7:52	8:00	8:09	
8:20	8:31	8:42	8:55	9:02	9:10	9:19	
9:30	9:41	9:52	10:05	10:12	10:20	10:29	
10:40	10:51	11:02	11:15	11:22	11:30	11:39	
11:50	12:01	12:12	12:25	12:32	12:40	12:49	
1:00	1:11	1:22	1:35	1:42	1:50	1:59	
2:10	2:21	2:32	2:45	2:52	3:00	3:09	
3:20	3:31	3:42	3:55	4:02	4:10	4:19	
4:30	4:41	4:52	5:05	5:12	5:20	5:29	
5:40	5:51	6:02	6:15	6:22	6:30	6:39	
6:50	7:01	7:12	7:25	7:32	7:40	7:49	

#### Eastbound

Main St & Catalaba Rd	Main St & Maple Ave	7th Ave & Sultana St	G Ave & Olive St
<b>G</b>	<b>H</b>	<b>I</b>	<b>A</b>
7:25	7:30	7:37	7:48
8:35	8:40	8:47	8:58
9:45	9:50	9:57	10:08
10:55	11:00	11:07	11:18
12:05	12:10	12:17	12:28
1:15	1:20	1:27	1:38
2:25	2:30	2:37	2:48
3:35	3:40	3:47	3:58
4:45	4:50	4:57	5:08
5:55	6:00	6:07	6:18
7:05	7:10	7:17	7:28

### Sunday

#### Westbound

G Ave & Olive St	Juniper St & 7th Ave	Cottonwood Ave NB & Bear Valley Rd	Victor Valley Mall	Cottonwood Ave SB & Bear Valley Rd	Main St & Maple Ave	Main St & Catalaba Rd	AM
<b>A</b>	<b>B</b>	<b>C</b>	<b>D</b>	<b>E</b>	<b>F</b>	<b>G</b>	
8:05	8:16	8:27	8:39	8:47	8:57	9:05	
9:15	9:26	9:37	9:49	9:57	10:07	10:15	
10:25	10:36	10:47	10:59	11:07	11:17	11:25	
11:35	11:46	11:57	12:09	12:17	12:27	12:35	
12:45	12:56	1:07	1:19	1:27	1:37	1:45	
1:55	2:06	2:17	2:29	2:37	2:47	2:55	
3:05	3:16	3:27	3:39	3:47	3:57	4:05	
4:15	4:26	4:37	4:49	4:57	5:07	5:15	
5:25	5:36	5:47	5:59	6:07	6:17	6:25	

#### Eastbound

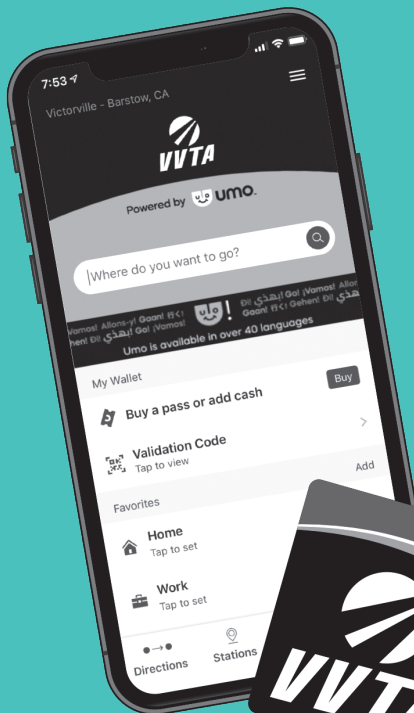
Main St & Catalaba Rd	Main St & Maple Ave	7th Ave & Sultana St	G Ave & Olive St
<b>G</b>	<b>H</b>	<b>I</b>	<b>A</b>
8:20	8:25	8:31	8:43
9:30	9:35	9:41	9:53
10:40	10:45	10:51	11:03
11:50	11:55	12:01	12:13
1:00	1:05	1:11	1:23
2:10	2:15	2:21	2:33
3:20	3:25	3:31	3:43
4:30	4:35	4:41	4:53
5:40	5:45	5:51	6:03

Service may be affected by construction, accidents, traffic and weather conditions. Buses stop at all marked stops along the route; times shown are for key timepoints only. To view your specific route color, please refer to the System Maps in this publication.

# NEED TO REPORT SOMETHING?

**Text or Call:  
760-201-1440  
[www.tellvvta.com](http://www.tellvvta.com)**

## UMO IS THE SMART WAY TO RIDE WITH VVTA!



**Pay with Umo with either the App or Smart Card:**

- ✓ Contactless Boarding
- ✓ Preload Your Fares
- ✓ Trip Planning with Options\*
- ✓ Live GPS Bus Tracking\*
- ✓ Leave Reviews & More!\*

\*Only Available on App

**DOWNLOAD THE  
UMO MOBILITY  
APP TODAY!**



# Victor Valley Transit Detail



Here to Serve!



[vvta.org/saferides](http://vvta.org/saferides)

# Ride The New 15

Introducing Direct Service Between the Victor Valley Transportation Center & CSUSB!



Departure	Arrival	Departure	Arrival
VVTC -Dock 6	Cal State San Bernardino	Cal State San Bernardino	VVTC -Dock 6
9:33am	10:33am	10:50am	11:47am
12:15pm	1:18pm	2:00pm	2:57 pm





# Let's Be Social!



@OfficialVVTA



@VVTransit



@VVTransit



@VVTA



@VVTransit



@VVTransit



@VVTransit



@vvtamarketing



@VVTransit

Stay Connected with Victor Valley Transit on Your Favorite Social Media App



# Direct Access

Complementary to fixed route bus service, VVTA offers paratransit transportation to individuals who meet Americans with Disabilities Act (ADA) eligibility requirements.



760-948-4021 • [info@vvta.org](mailto:info@vvta.org)

[www.vvta.org](http://www.vvta.org)

Download AccessLink



# MICRO LINK

CONNECTING YOUR NEIGHBORHOOD

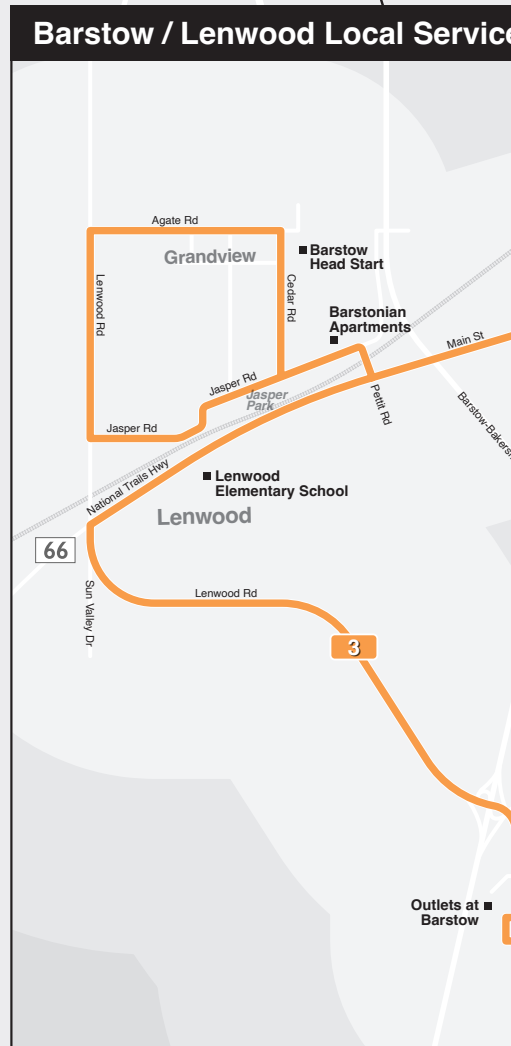
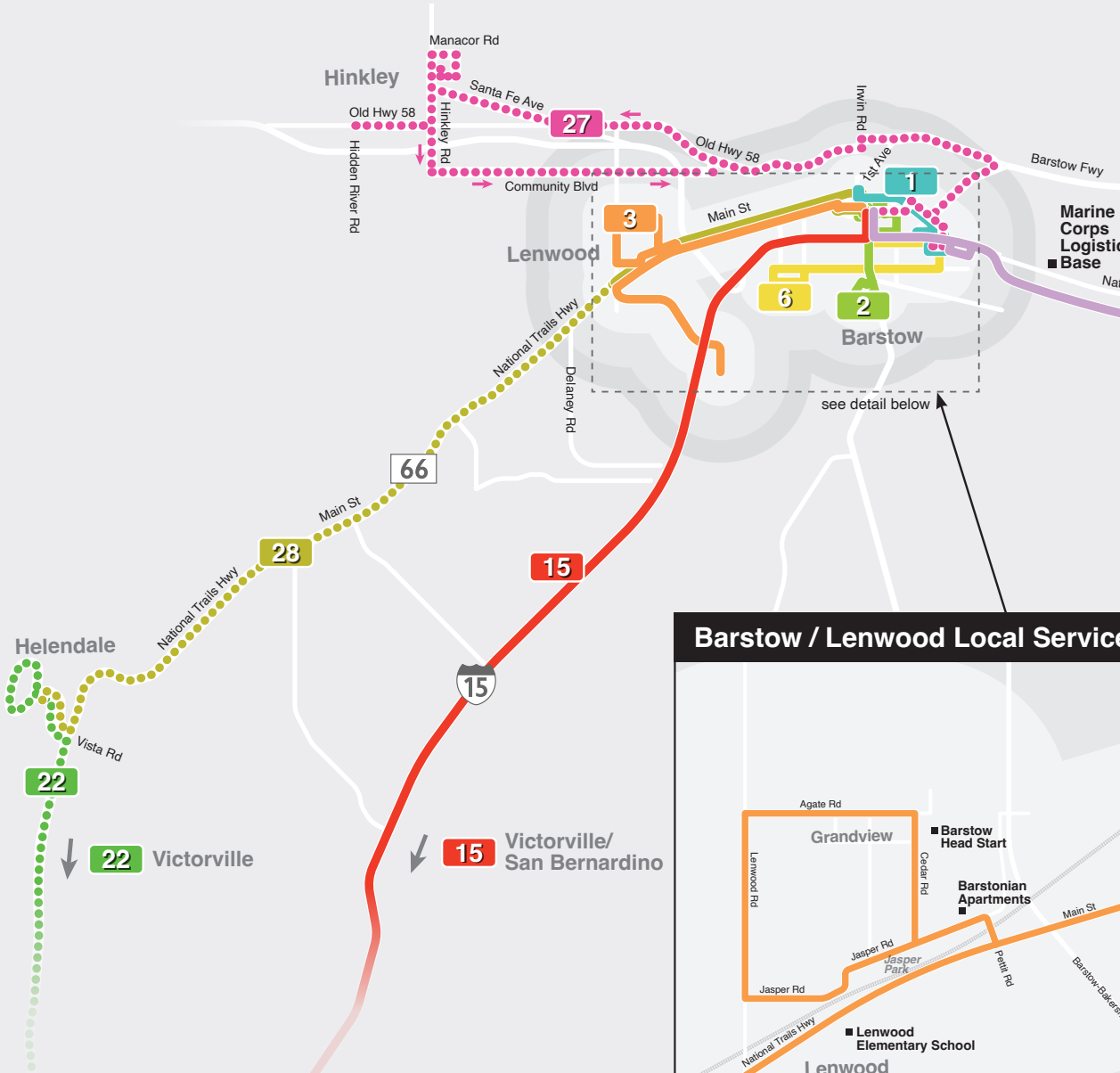
Your On-Demand Shared Transit Service Connecting You to Your Community and Beyond!

Download AccessLink



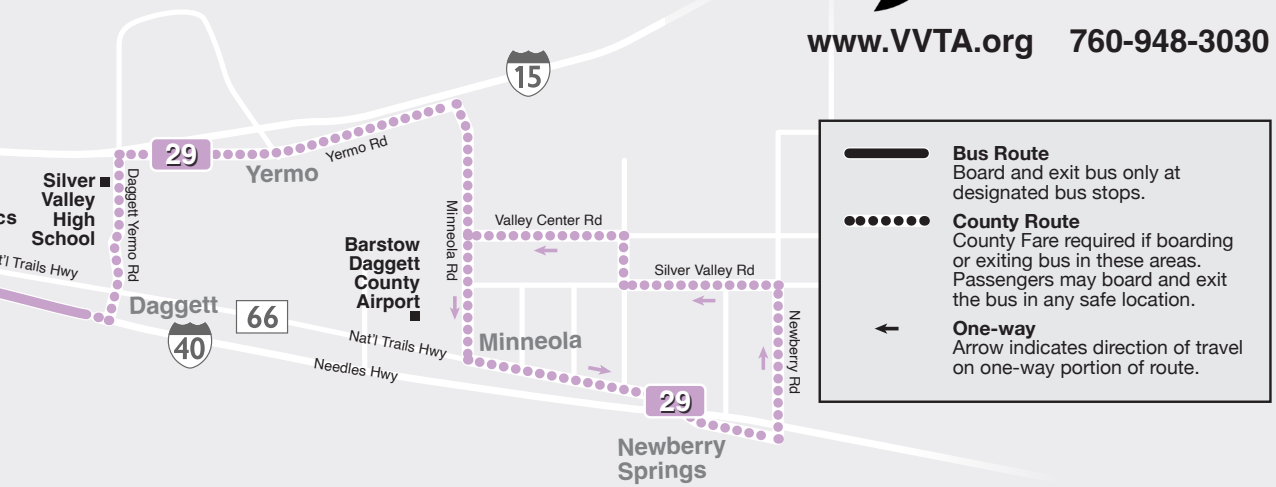
Visit [vvta.org/microlink](http://vvta.org/microlink) or call 760-244-4000

# Barstow Service





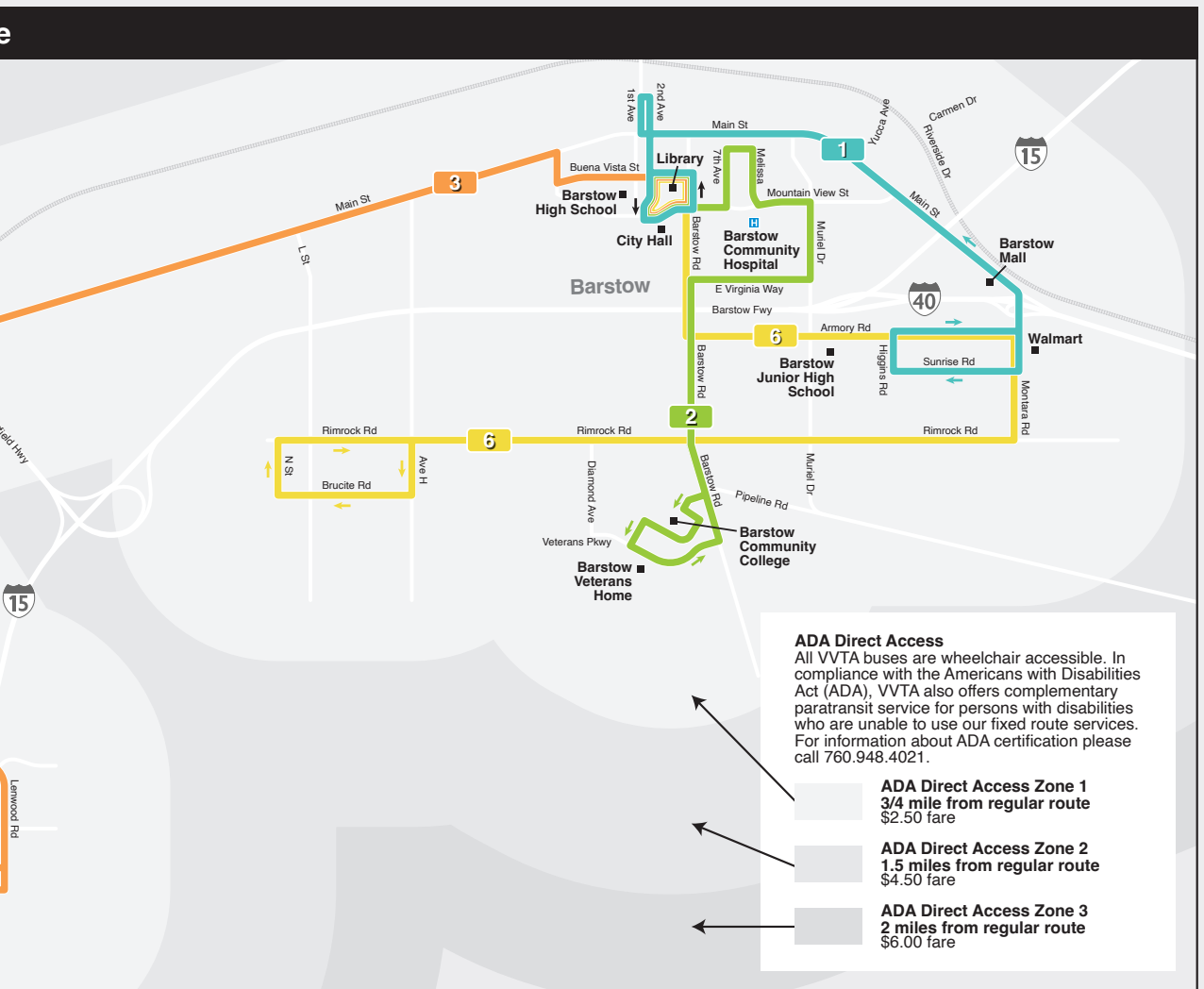
www.VVTA.org 760-948-3030




**Bus Route**  
Board and exit bus only at designated bus stops.

**County Route**  
County Fare required if boarding or exiting bus in these areas. Passengers may board and exit the bus in any safe location.

**One-way**  
Arrow indicates direction of travel on one-way portion of route.



**ADA Direct Access**  
All VVTA buses are wheelchair accessible. In compliance with the Americans with Disabilities Act (ADA), VVTA also offers complementary paratransit service for persons with disabilities who are unable to use our fixed route services. For information about ADA certification please call 760.948.4021.

- 
**ADA Direct Access Zone 1**  
 3/4 mile from regular route  
 \$2.50 fare
- 
**ADA Direct Access Zone 2**  
 1.5 miles from regular route  
 \$4.50 fare
- 
**ADA Direct Access Zone 3**  
 2 miles from regular route  
 \$6.00 fare

# Riding VVTA

Arrive at bus stop 5 minutes prior to scheduled departure. As the bus approaches, check the route number above the driver window.

Have your fare ready, and insert it in the farebox when you board the bus. Change is not available.

Take a seat and relax. Please remain seated while the bus is in motion.

Signal your stop to the driver by pulling the cord or pushing the strip before your destination. You may exit through the front or rear door.

## Holidays

No service is provided on following holidays:

New Year's Day, MLK Day, Memorial Day, Juneteenth, Independence Day, Labor Day, Thanksgiving Day, Christmas Day.

## Rules

- No smoking or eating on bus
- Only non-alcoholic drinks are allowed in solid containers with lids (paper cups not allowed)
- Drugs, weapons, open containers of alcohol are prohibited
- Operator reserves right to refuse service to persons who are intoxicated, abusive, offensive to others, or not properly clothed
- Service animals are permitted
- Small dogs and cats in a locked commercial carrier, kept in seat with passenger, are permitted
- Carry-ons, which may include a pet carrier, limited to 2 packages on Route 15 and 6 packages on all other routes; dimensions limited to 22 inches x 9 inches x 14 inches; must remain in passenger lap or under seat; larger items not permitted
- VVTA not responsible for lost or stolen items
- In case of severe weather, buses will return to nearest safe layover zone to await further instructions; every attempt possible will be made to pick up all passengers and deliver them to their respective destinations
- Please remain seated while the bus is in motion
- Passengers using Respirators or Portable Oxygen Tanks may bring them aboard any VVTA Bus
- No Transporting of bags or boxes containing recyclable bottles or cans
- No explosive, acid, fireworks, flammable liquids, toxic or hazardous material are allowed at any time on VVTA Buses
- Operator reserves right to refuse service to persons who are intoxicated, abusive, offensive to others, or not properly clothed




## ADA Direct Access

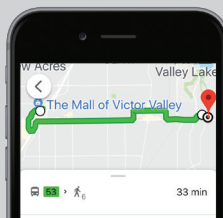
All VVTA buses are wheelchair accessible. In compliance with the Americans with Disabilities Act (ADA), VVTA also offers complementary paratransit service for persons with disabilities who are unable to use our fixed route services. For information about ADA certification please call 760.948.4021.

## Three great ways to get transit info on the go:


Track your bus in  
real time at  
**VVTA.org**



Plan your trip with  
**Google Maps** - just  
click the transit icon



Or download the  
**UMO Mobility App**  
for next bus info



(760) 948-4021  
Main Office Line

(760) 948-3030  
Routes and Scheduling

[www.VVTA.org](http://www.VVTA.org) • [info@vvta.org](mailto:info@vvta.org)

17150 Smoke Tree St, Hesperia, CA 92345