

Cash Fares	Local Fare	County Fare
Adults	\$1.50	\$2.50
Age 6-13 and Students*	\$1.25	\$2.25
Seniors, Veterans, Persons with Disabilities, Medicare**	\$.75	\$.75

Children age 5 & under ride free when accompanied by a fare-paying adult. Limit 3 children free per adult (additional children pay student fare).

Exact change required - farebox and driver cannot make change. Pennies not accepted.

Fare valid for one-way travel only.

Value Card

The VVTA Value Card is acceptable as fare on all routes except for ADA service, and available in \$5, \$10 or \$20 value. The Value Card is a great alternative to cash, and a quick way to pay fare without having to fumble around for exact change. Refunds not available.

* Students age 14 and above must show student photo ID.

** Must show photo ID for Senior (age 60+), Persons with Disabilities, and Medicare fare. Must show military photo ID for Veterans fare.

Day Passes	Local Fare	County Fare
Adults	\$4.00	\$6.00
Age 6-13 and Students*	\$3.50	\$5.00
Seniors, Veterans, Persons with Disabilities, Medicare**	\$2.00	\$3.00

31-Day Passes	Local Fare	County Fare
Valid for 31 days from first use		
Adults	\$55	\$80
Age 6-13 and Students*	\$45	\$70
Seniors, Veterans, Persons with Disabilities, Medicare**	\$27	\$40

Passes are not transferable and may only be used by the person originally issued. Misuse may result in confiscation and possible prosecution and fines.

No refunds or replacements if passes are lost, stolen, damaged or unused.

County Route

In the County Zone marked on the map, passengers may board and get off the bus in any safe location. To board the bus, flag down the driver as the bus approaches.

Payment of County Fare is required for anyone getting on or off the bus in the County Zone. Those riding in only the local part of the route pay the Local Fare and may only get on and off the bus at marked bus stops.

Riding VVTA

Arrive at bus stop 5 minutes prior to scheduled departure. As the bus approaches, check the route number above the driver window.

Have your fare ready, and insert it in the farebox when you board the bus. Change is not available.

Take a seat and relax. Please remain seated while the bus is in motion.

Signal your stop to the driver by pulling the cord or pushing the strip before your destination. You may exit through the front or rear door.

Holidays

No service is provided on following holidays: New Year's Day, Memorial Day, Independence Day, Labor Day, Thanksgiving Day, Christmas Day.

Rules

- No smoking or eating on bus
- Only non-alcoholic drinks are allowed in solid containers with lids (paper cups not allowed)
- Drugs, weapons, open containers of alcohol are prohibited
- Operator reserves right to refuse service to persons who are intoxicated, abusive, offensive to others, or not properly clothed
- Service animals are permitted
- Small dogs and cats in a locked commercial carrier, kept in seat with passenger, are permitted
- Carry-ons, which may include a pet carrier, limited to 2 packages on Route 15 B-V Link and 6 packages on all other routes; dimensions limited to 22 inches x 9 inches x 14 inches; must remain in passenger lap or under seat; larger items not permitted
- VVTA not responsible for lost or stolen items
- In case of severe weather, buses will return to nearest safe layover zone to await further instructions; every attempt possible will be made to pick up all passengers and deliver them to their respective destinations

64

Local Route / County Route

Mon-Fri	6am - 9pm
Saturday	7am - 8pm
Sunday	8am - 6pm

Super Target – Hesperia Post Office

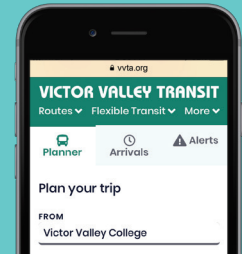
- High Country
- North Star Ranch
- Hesperia High School
- Hesperia Junior High School
- Hesperia Civic Center
- Mojave High School
- Sultana High School
- Hesperia Transfer Point




Effective September 1, 2019

Three great ways to get transit info on the go:

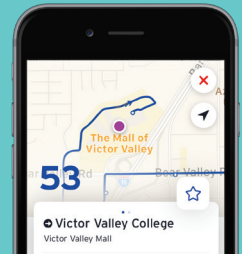
Track your bus in real time at the new **VVTA.org**



Plan your trip with **Google Maps** - just click the transit icon 



Or download the **Transit App** for next bus info



VVTA Watch Mobile Safety App

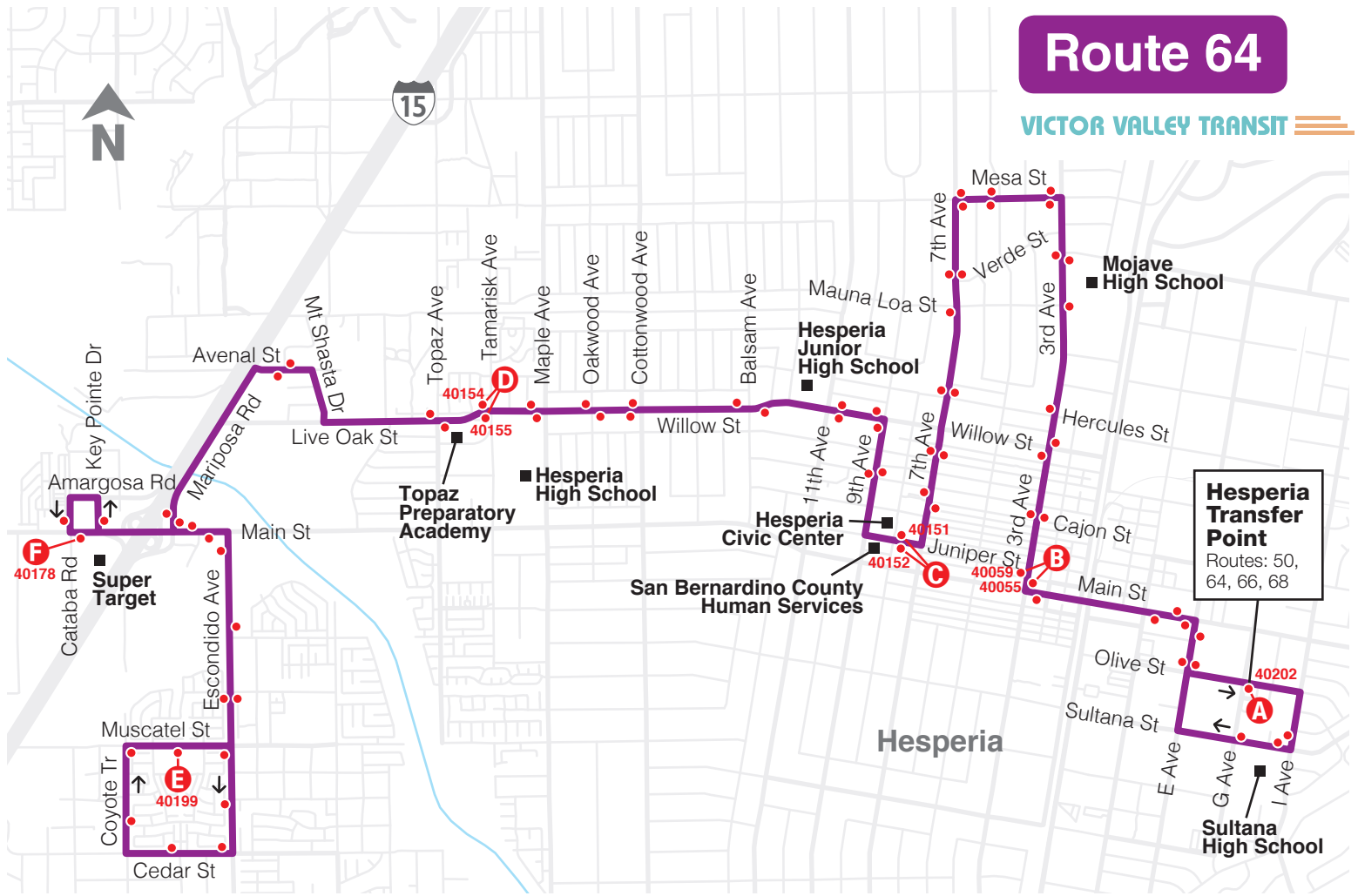
Have a concern while on the bus? **VVTA Watch** lets you securely report unsafe situations on Victor Valley Transit service.



www.VVTA.org
760-948-3030

Route 64

VICTOR VALLEY TRANSIT



Monday-Friday

Westbound

	Olive St & G Ave	3rd Ave & Main St	Juniper St & 7th Ave	Live Oak St & Tamarisk Ave	Muscatel St & Malibu Ave	Main St & Cataba Rd
	A	B	C	D	E	F
AM	6:03 7:05 8:05 9:05 10:05 11:05	6:11 7:13 8:13 9:13 10:13 11:13	6:24 7:26 8:26 9:26 10:26 11:26	6:34 7:36 8:36 9:36 10:36 11:36	— 7:48 — 9:48 — 11:48	6:45 * 8:02 8:50 * 10:02 10:50 * 12:02
PM	12:05 1:05 2:05 3:05 4:05 5:05 6:05 7:05 8:05	12:13 1:13 2:13 3:13 4:13 5:13 6:13 7:13 8:13	12:26 1:26 2:26 3:26 4:26 5:26 6:26 7:26 8:26	12:36 1:36 2:36 3:36 4:36 5:36 6:36 7:36 8:36	— 1:48 — 3:48 — 5:48 — 8:48	12:50 * 2:02 2:50 * 4:02 4:50 * 6:02 6:50 * 7:50 * —

* Continues as route 25

Eastbound

	Main St & Cataba Rd	Muscatel St & Malibu Ave	Live Oak St & Tamarisk Ave	Juniper St & 7th Ave	3rd Ave & Main St	Olive St & G Ave
	F	E	D	C	B	A
AM	6:24 7:32 8:24 9:32 10:24 11:32	6:32 — 8:32 — 10:32 —	6:41 7:41 8:41 9:41 10:41 11:41	6:47 7:47 8:47 9:47 10:47 11:47	6:55 7:55 8:55 9:55 10:55 11:55	6:59 7:59 8:59 9:59 10:59 11:59
PM	12:24 1:32 2:24 3:32 4:24 5:32 6:24 7:32 8:32	12:32 — 2:32 — 4:32 — 6:32 — 8:32	12:41 1:41 2:41 3:41 4:41 5:41 6:41 7:41 8:41	12:47 1:47 2:47 3:47 4:47 5:47 6:47 7:47 8:47	12:55 1:55 2:55 3:55 4:55 5:55 6:55 7:55 8:55	12:59 1:59 2:59 3:59 4:59 5:59 6:59 7:59 8:59

Saturday / Sunday

- Bus Stop**
Approximate location of bus stop.
- A Timepoint**
Refer to timetables to see when buses will serve these stops. Your stop may be between timepoints.
- 40199 Bus Stop ID**
This number appears on bus stop signs.
- One-way**
Arrows indicate direction of travel on one-way portion of route.
- Point of Interest**

Westbound

	Olive St & G Ave	3rd Ave & Main St	Juniper St & 7th Ave	Live Oak St & Tamarisk Ave	Muscatel St & Malibu Ave	Main St & Cataba Rd
	A	B	C	D	E	F
AM	7:05 8:05 9:05 10:05 11:05	7:13 8:13 9:13 10:13 11:13	7:26 8:26 9:26 10:26 11:26	7:36 8:36 9:36 10:36 11:36	7:48 — 9:48 — 11:48	8:02 8:50 * 10:02 10:50 * 12:02
PM	12:05 1:05 2:05 3:05 4:05 5:05 6:05 7:05	12:13 1:13 2:13 3:13 4:13 5:13 6:13 7:13	12:26 1:26 2:26 3:26 4:26 5:26 6:26 7:26	12:36 1:36 2:36 3:36 4:36 5:36 6:36 7:36	1:48 — 2:48 — 4:48 — 6:48 — 8:48	12:50 * 2:02 2:50 * 4:02 4:50 * 6:02 6:50 * —

Eastbound

	Main St & Cataba Rd	Muscatel St & Malibu Ave	Live Oak St & Tamarisk Ave	Juniper St & 7th Ave	3rd Ave & Main St	Olive St & G Ave
	F	E	D	C	B	A
AM	7:32 8:24 9:32 10:24 11:32	— 8:32 — 10:32 —	7:41 8:41 9:41 10:41 11:41	7:47 8:47 9:47 10:47 11:47	7:55 8:55 9:55 10:55 11:55	7:59 8:59 9:59 10:59 11:59
PM	12:24 1:32 2:24 3:32 4:24 5:32 6:24 7:32	12:32 — 2:32 — 4:32 — 6:32 —	12:41 1:41 2:41 3:41 4:41 5:41 6:41 7:41	12:47 1:47 2:47 3:47 4:47 5:47 6:47 7:47	12:55 1:55 2:55 3:55 4:55 5:55 6:55 7:55	12:59 1:59 2:59 3:59 4:59 5:59 6:59 7:59

Service may be affected by construction, accidents, traffic and weather conditions.

* Continues as route 25

Shaded trips operate Saturday only. Other trips operate Saturday and Sunday.