

## Cash Fares

Adults	<b>\$1.50</b>
Age 6-13 and Students*	<b>\$1.25</b>
Seniors, Veterans, Persons with Disabilities, Medicare**	<b>\$ .75</b>

Children age 5 & under ride free when accompanied by a fare-paying adult. Limit 3 children free per adult (additional children pay student fare).

Exact change required - farebox and driver cannot make change. Pennies not accepted.

Fare valid for one-way travel only.

## Value Card

The VVTA Value Card is acceptable as fare on all routes except for ADA service, and available in \$5, \$10 or \$20 value. The Value Card is a great alternative to cash, and a quick way to pay fare without having to fumble around for exact change. Refunds not available.

\* Students age 14 and above must show student photo ID.

\*\* Must show photo ID for Senior (age 60+), Persons with Disabilities, and Medicare fare. Must show military photo ID for Veterans fare.

## Day Passes

Adults	<b>\$4.00</b>
Age 6-13 and Students*	<b>\$3.50</b>
Seniors, Veterans, Persons with Disabilities, Medicare**	<b>\$2.00</b>

## 31-Day Passes

Valid for 31 days from first use

Adults	<b>\$55</b>
Age 6-13 and Students*	<b>\$45</b>
Seniors, Veterans, Persons with Disabilities, Medicare**	<b>\$27</b>

Passes are not transferable and may only be used by the person originally issued. Misuse may result in confiscation and possible prosecution and fines.

No refunds or replacements if passes are lost, stolen, damaged or unused.

## Riding VVTA

Arrive at bus stop 5 minutes prior to scheduled departure. As the bus approaches, check the route number above the driver window.

Have your fare ready, and insert it in the farebox when you board the bus. Change is not available.

Take a seat and relax. Please remain seated while the bus is in motion.

Signal your stop to the driver by pulling the cord or pushing the strip before your destination. You may exit through the front or rear door.

## Holidays

No service is provided on following holidays: New Year's Day, Memorial Day, Independence Day, Labor Day, Thanksgiving Day, Christmas Day.

## Rules

- No smoking or eating on bus
- Only non-alcoholic drinks are allowed in solid containers with lids (paper cups not allowed)
- Drugs, weapons, open containers of alcohol are prohibited
- Operator reserves right to refuse service to persons who are intoxicated, abusive, offensive to others, or not properly clothed
- Service animals are permitted
- Small dogs and cats in a locked commercial carrier, kept in seat with passenger, are permitted
- Carry-ons, which may include a pet carrier, limited to 2 packages on Route 15 B-V Link and 6 packages on all other routes; dimensions limited to 22 inches x 9 inches x 14 inches; must remain in passenger lap or under seat; larger items not permitted
- VVTA not responsible for lost or stolen items
- In case of severe weather, buses will return to nearest safe layover zone to await further instructions; every attempt possible will be made to pick up all passengers and deliver them to their respective destinations

## VVTA Watch Mobile Safety App

Have a concern while on the bus? VVTA Watch lets you securely report unsafe situations on Victor Valley Transit service.



## Local Route

Mon-Fri	6am - 9pm
Saturday	7am - 8pm
Sunday	8am - 6pm

## Detour

### Adelanto Circulator

- Senior Citizens Club
- Adelanto Post Office
- SB County Human Services

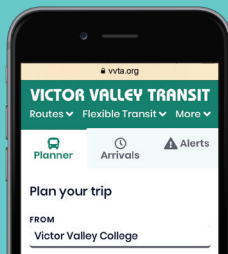


Effective August 14, 2019

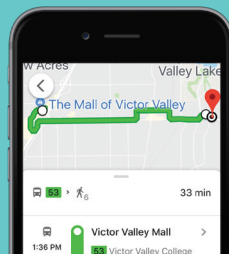
[www.VVTA.org](http://www.VVTA.org)  
760-948-3030

## Three great ways to get transit info on the go:

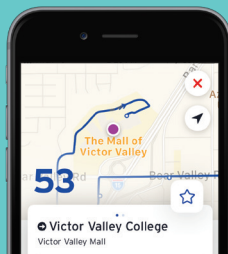
Track your bus in real time at the new **VVTA.org**



Plan your trip with **Google Maps** - just click the transit icon



Or download the **Transit App** for next bus info



# Route 33

VICTOR VALLEY TRANSIT



- **Bus Stop**  
Approximate location of bus stop.
- A** **Timepoint**  
Refer to timetables to see when buses will serve these stops. Your stop may be between timepoints.
- 40199** **Bus Stop ID**  
This number appears on bus stop signs.
- **One-way**  
Arrows indicate direction of travel on one-way portion of route.
- **Point of Interest**

Service may be affected by construction, accidents, traffic and weather conditions.

## Monday-Friday

	Northbound			Southbound			
	Palmdale Rd & Hwy 395	Cactus Rd & Hwy 395	Bellflower St & Air Expressway	Bartlett Ave & Greening St	Rancho Rd & Verbena Rd	Aster Rd & Mojave Dr	Palmdale Rd & Hwy 395
	<b>A</b>	<b>B</b>	<b>C</b>	<b>D</b>	<b>E</b>	<b>F</b>	<b>A</b>
AM	—	—	5:53	6:05	6:12	6:21	6:28
	6:35	6:45	6:53	7:05	7:12	7:21	7:28
	7:35	7:45	7:53	8:05	8:12	8:21	8:28
	8:35	8:45	8:53	9:05	9:12	9:21	9:28
	9:35	9:45	9:53	10:05	10:12	10:21	10:28
	10:35	10:45	10:53	11:05	11:12	11:21	11:28
	11:35	11:45	11:53	<b>12:05</b>	<b>12:12</b>	<b>12:21</b>	<b>12:28</b>
PM	<b>12:35</b>	<b>12:45</b>	<b>12:53</b>	<b>1:05</b>	<b>1:12</b>	<b>1:21</b>	<b>1:28</b>
	<b>1:35</b>	<b>1:45</b>	<b>1:53</b>	<b>2:05</b>	<b>2:12</b>	<b>2:21</b>	<b>2:28</b>
	<b>2:35</b>	<b>2:45</b>	<b>2:53</b>	<b>3:05</b>	<b>3:12</b>	<b>3:21</b>	<b>3:28</b>
	<b>3:35</b>	<b>3:45</b>	<b>3:53</b>	<b>4:05</b>	<b>4:12</b>	<b>4:21</b>	<b>4:28</b>
	<b>4:35</b>	<b>4:45</b>	<b>4:53</b>	<b>5:05</b>	<b>5:12</b>	<b>5:21</b>	<b>5:28</b>
	<b>5:35</b>	<b>5:45</b>	<b>5:53</b>	<b>6:05</b>	<b>6:12</b>	<b>6:21</b>	<b>6:28</b>
	<b>6:35</b>	<b>6:45</b>	<b>6:53</b>	<b>7:05</b>	<b>7:12</b>	<b>7:21</b>	<b>7:28</b>
	<b>7:35</b>	<b>7:45</b>	<b>7:53</b>	<b>8:05</b>	<b>8:12</b>	<b>8:21</b>	<b>8:28</b>
	<b>8:35</b>	<b>8:45</b>	<b>8:53</b>	<b>9:05</b>	—	—	—

## Saturday

	Northbound			Southbound			
	Palmdale Rd & Hwy 395	Cactus Rd & Hwy 395	Bellflower St & Air Expressway	Bartlett Ave & Greening St	Rancho Rd & Verbena Rd	Aster Rd & Mojave Dr	Palmdale Rd & Hwy 395
	<b>A</b>	<b>B</b>	<b>C</b>	<b>D</b>	<b>E</b>	<b>F</b>	<b>A</b>
AM	—	—	6:53	7:05	7:12	7:21	7:28
	7:35	7:45	7:53	8:05	8:12	8:21	8:28
	8:35	8:45	8:53	9:05	9:12	9:21	9:28
	9:35	9:45	9:53	10:05	10:12	10:21	10:28
	10:35	10:45	10:53	11:05	11:12	11:21	11:28
	11:35	11:45	11:53	<b>12:05</b>	<b>12:12</b>	<b>12:21</b>	<b>12:28</b>
PM	<b>12:35</b>	<b>12:45</b>	<b>12:53</b>	<b>1:05</b>	<b>1:12</b>	<b>1:21</b>	<b>1:28</b>
	<b>1:35</b>	<b>1:45</b>	<b>1:53</b>	<b>2:05</b>	<b>2:12</b>	<b>2:21</b>	<b>2:28</b>
	<b>2:35</b>	<b>2:45</b>	<b>2:53</b>	<b>3:05</b>	<b>3:12</b>	<b>3:21</b>	<b>3:28</b>
	<b>3:35</b>	<b>3:45</b>	<b>3:53</b>	<b>4:05</b>	<b>4:12</b>	<b>4:21</b>	<b>4:28</b>
	<b>4:35</b>	<b>4:45</b>	<b>4:53</b>	<b>5:05</b>	<b>5:12</b>	<b>5:21</b>	<b>5:28</b>
	<b>5:35</b>	<b>5:45</b>	<b>5:53</b>	<b>6:05</b>	<b>6:12</b>	<b>6:21</b>	<b>6:28</b>
	<b>6:35</b>	<b>6:45</b>	<b>6:53</b>	<b>7:05</b>	<b>7:12</b>	<b>7:21</b>	<b>7:28</b>
	<b>7:35</b>	<b>7:45</b>	<b>7:53</b>	<b>8:05</b>	—	—	—

## Sunday

	Northbound			Southbound			
	Palmdale Rd & Hwy 395	Cactus Rd & Hwy 395	Bellflower St & Air Expressway	Bartlett Ave & Greening St	Rancho Rd & Verbena Rd	Aster Rd & Mojave Dr	Palmdale Rd & Hwy 395
	<b>A</b>	<b>B</b>	<b>C</b>	<b>D</b>	<b>E</b>	<b>F</b>	<b>A</b>
AM	—	—	7:53	8:05	8:12	8:21	8:28 *
	9:35	9:45	9:53	10:05	10:12	10:21	10:28 *
	11:35	11:45	11:53	<b>12:05</b>	<b>12:12</b>	<b>12:21</b>	<b>12:28 *</b>
PM	<b>1:35</b>	<b>1:45</b>	<b>1:53</b>	<b>2:05</b>	<b>2:12</b>	<b>2:21</b>	<b>2:28 *</b>
	<b>3:35</b>	<b>3:45</b>	<b>3:53</b>	<b>4:05</b>	<b>4:12</b>	<b>4:21</b>	<b>4:28 *</b>
	<b>5:35</b>	<b>5:45</b>	<b>5:53</b>	<b>6:05</b>	—	—	—

\* Continues as route 54